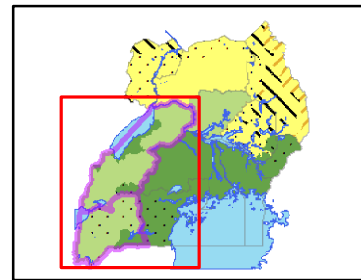
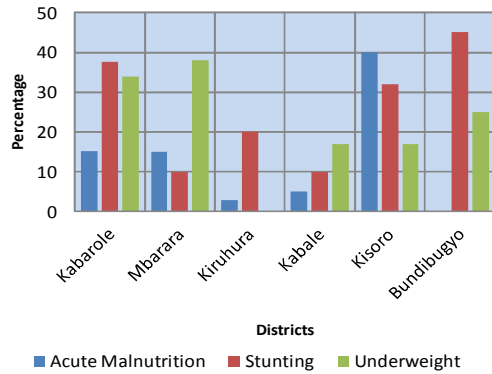


West Uganda Profile - November 2010

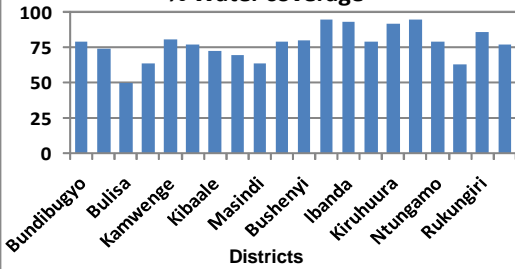
- **CMR:** 0.26/10,000/day (National average 0.25)
- **Latrine Coverage:** 77% 4 districts below national average
- **Rainfall:** Normal to above normal rainfall resulting into sufficient food to last to the next harvest season
- **Water access:** 5.3 lppd (National Average - 15 lppd)
24% of the population utilises 15 litres p/p/day.
- **Civil Security:** - Rampant crop and livestock thefts
- Car robberies along highways in the regions
- **Displacement:** - Little displacement in Ntoroko and Bundibugyo districts due to floods and mudslides (1,000 HH)
- **Hazards:** - Cassava Brown Streak in Hoima and Kasese



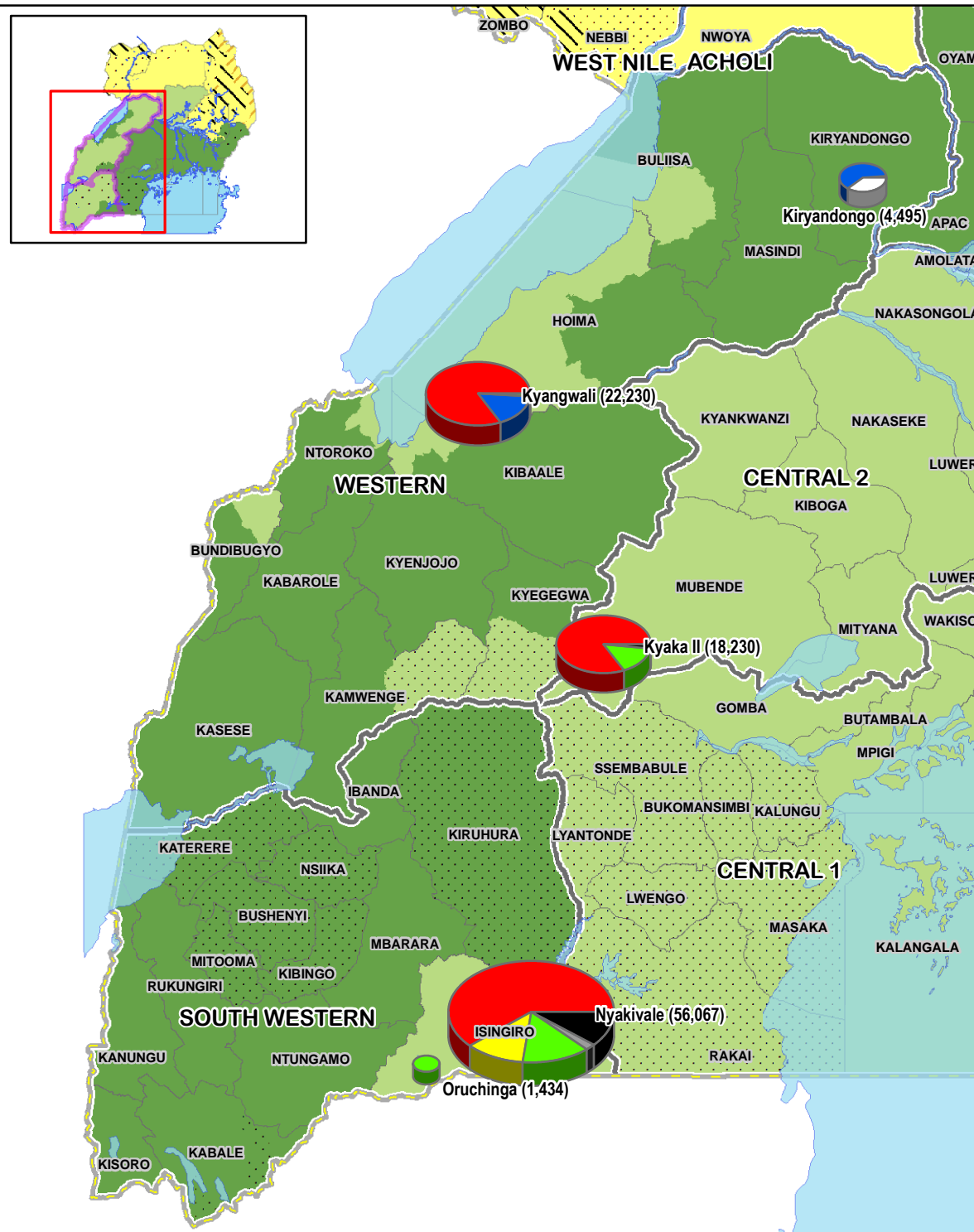
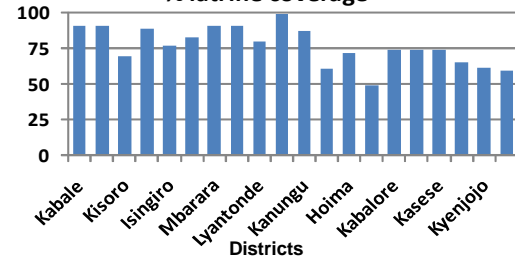
Malnutrition rates (%age)



% Water coverage



% latrine coverage



Legend
Refugee Settlement
Size Varied according to population

- Refugee Settlement Size Varied according to population
- DRC
- SUDAN
- Somalia
- Rwanda
- Eritrea
- Burundi
- Kenya
- Ethiopia
- Lakes/ Water bodies

- Current or Imminent Phase**
- 1A Generally Food Secure
 - 1B Generally Food Secure
 - Moderate/ Borderline Food Insecure
 - Acute Food and Livelihood Crisis
 - Famine/ Humanitarian Catastrophe
- Risk of Worsening Phase**
- 2a High risk of magnitude worsening
 - 2b Moderate risk of magnitude worsening
 - 3a High risk of going to phase 3
 - 3b Moderate risk of going to phase 3
 - 4a High risk of going to phase 4
 - 4b Moderate risk of going to phase 4
 - a Watch

Data Sources:

- Admin Boundaries - UBOS 2010
- Integrated Nutrition and Food security Phase Classification (IPC)(Nov 2010)
- Comprehensive Food Security & Vulnerability Analysis Report (WFP)
- DMOs, DWOs, DHOs in the region
- FEWSNET
- UNHCR (Refugee Populations as of Aug 2010)

Draft

This map is a work in progress. Please contact the IMU/Ocha as soon as possible with any corrections.

0 20 40 80 Kilometers

Map Disclaimer:
The boundaries and names shown and the designations used on this map do not imply official endorsement or acceptance by the United Nations.

Map Prepared: 20 October, 2010 (IMU/UNOCHA, Kampala)
File: UG-HUM-08_A4_10_Oct10_Western Uganda Profile map (AM)