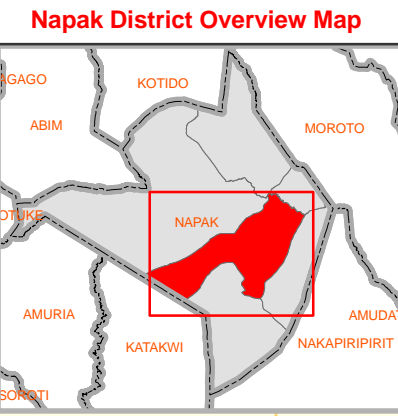
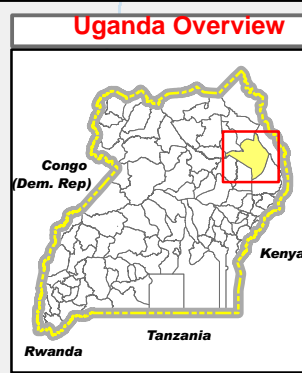
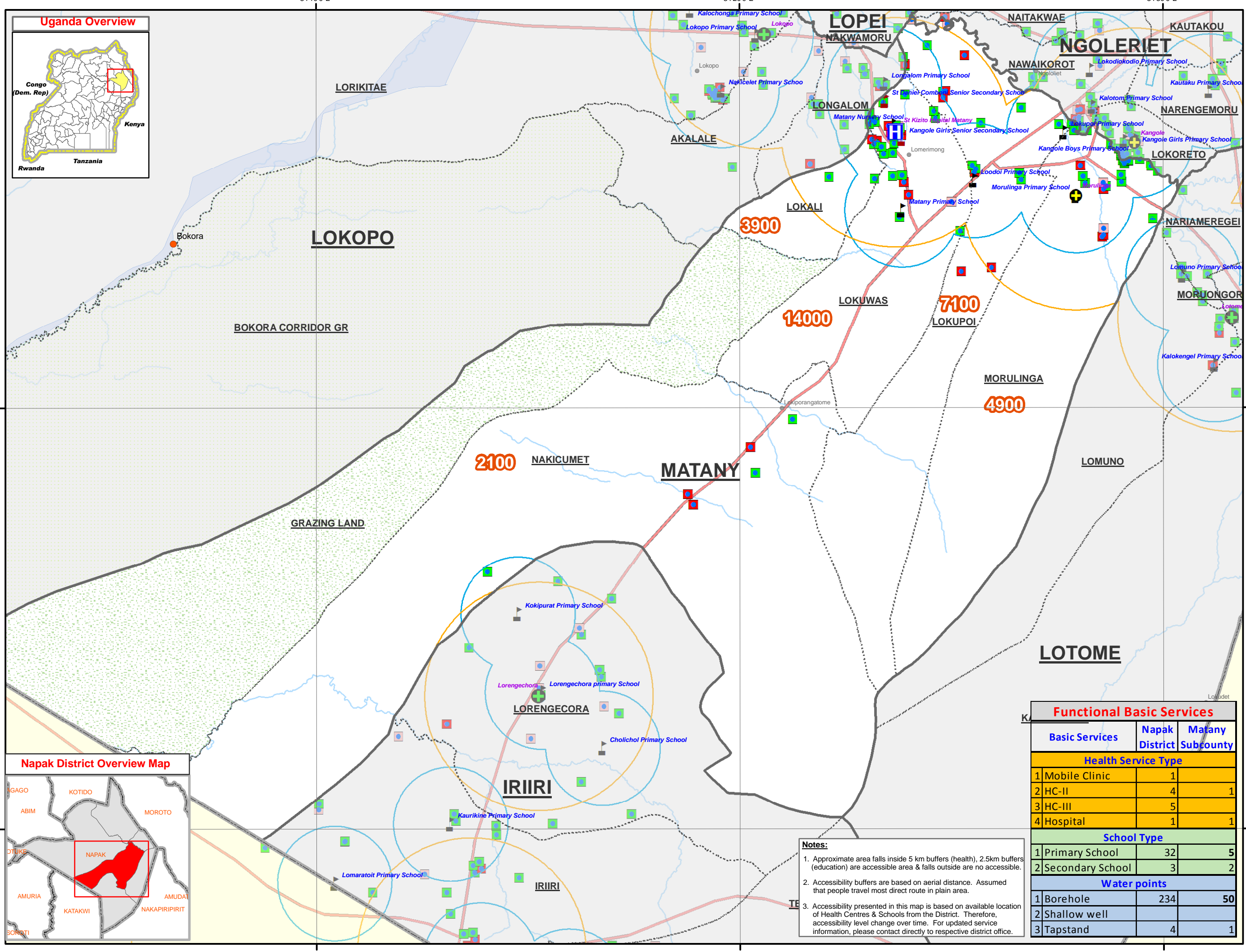


# NAPAK DISTRICT: MATANY SUB-COUNTY BASIC SERVICE ACCESSIBILITY (Nov 2010)



### Legend

- District Admin Centres
- County Admin Centres
- Major Centres
- Towns
- Motorable Road
- National Boundary
- Drainage
- District Boundary
- Sub-County Boundary

### Landuse Type

- Forest Reserve
- Game Reserve
- National Park
- Rangeland
- Water Body/Lakes
- Parish Boundary

### Water Sources by Type

- Communal tank
- Deep borehole
- Gfs/Tap
- Spring
- Shallow well
- Valley Tank/Dam
- Water pond
- Unknown

### Water Source Operational Status

- Functional
- Temporarily down
- Non-functional
- Seasonal
- Unknown
- Not Functional

### Health Centres by Type

- Clinics
- HC-II
- HC-III
- HC-IV
- Hospital

### Schools by Type

- Primary Schools
- Secondary School
- Others

999 Projected Population 2010 (by Parish)

2.5km School access buffer (~ 1 hrs walk to any School)

5km Health access buffer (~ 1-1.5 hrs walk to any HC)

| Functional Basic Services  |                |                  |
|----------------------------|----------------|------------------|
| Basic Services             | Napak District | Matany Subcounty |
| <b>Health Service Type</b> |                |                  |
| 1 Mobile Clinic            | 1              |                  |
| 2 HC-II                    | 4              | 1                |
| 3 HC-III                   | 5              |                  |
| 4 Hospital                 | 1              | 1                |
| <b>School Type</b>         |                |                  |
| 1 Primary School           | 32             | 5                |
| 2 Secondary School         | 3              | 2                |
| <b>Water points</b>        |                |                  |
| 1 Borehole                 | 234            | 50               |
| 2 Shallow well             |                |                  |
| 3 Tapstand                 | 4              | 1                |

**Notes:**

- Approximate area falls inside 5 km buffers (health), 2.5km buffers (education) are accessible area & falls outside are no accessible.
- Accessibility buffers are based on aerial distance. Assumed that people travel most direct route in plain area.
- Accessibility presented in this map is based on available location of Health Centres & Schools from the District. Therefore, accessibility level change over time. For updated service information, please contact directly to respective district office.

Data Sources:

- Admin Boundaries - UBOS 2010
- Admin Centres - UBOS 2002/2006
- Landuse - UBOS 2006
- Road Network - FAO, OCHA
- Towns - Humanitarian Agencies in the field
- Major Centres - Humanitarian Agencies in the field
- IDP/Return Sites - Humanitarian Agencies in the field
- Settlements/Drainage - Humanitarian Partners/KDC'02
- Basic Services - Schools, DEO, Jul 2010
- Health, DHO, Jun 2010
- Water, DWO, Sep 2010
- (with supported by UNOCHA)
- Kenya layers - Regional Ocha Office, Kenya

This map is a work in progress. Please contact the IMU/Ocha as soon as possible with any corrections.

Map Disclaimer:

The boundaries and names shown and the designations used on this map do not imply official endorsement or acceptance by the United Nations.

0 1 2 4 Kilometers

Map Prepare Date: 07 Dec 2010 (IMU/UNOCHA, Kampala)

File: UG-Atlas-48\_A3\_07Dec10\_Napak District - Matany Sub-County Basic Services (AM)