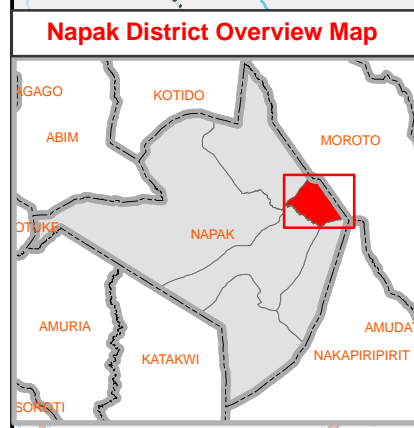
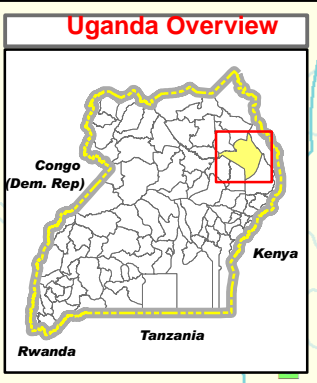
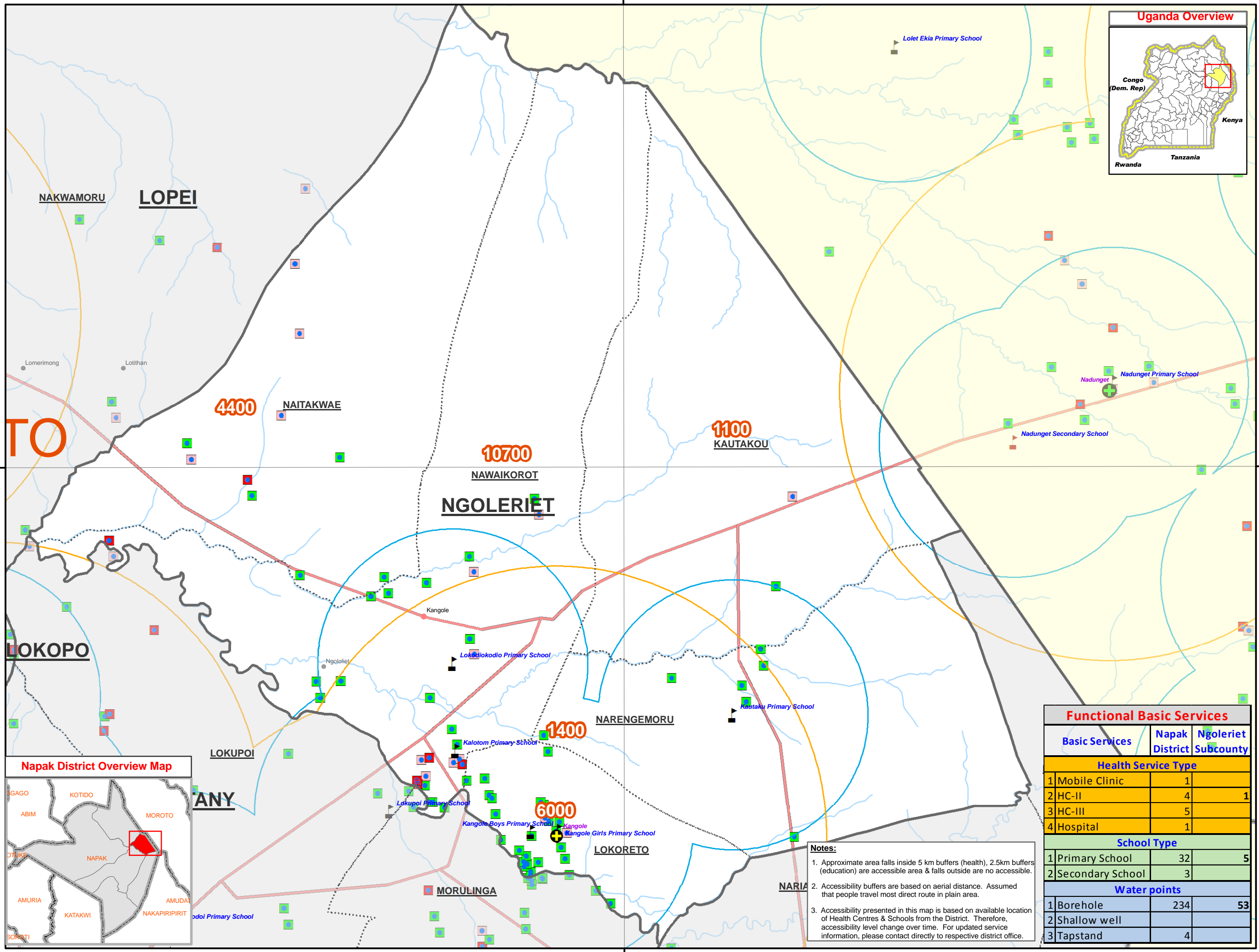


# NAPAK DISTRICT: NGOLERIET SUB-COUNTY BASIC SERVICE ACCESSIBILITY (Nov 2010)



- ### Legend
- District Admin Centres
  - County Admin Centres
  - Major Centres
  - Towns
  - Motorable Road
  - National Boundary
  - Drainage
  - District Boundary
  - Sub-County Boundary
  - Parish Boundary
- ### Landuse Type
- Forest Reserve
  - Game Reserve
  - National Park
  - Rangeland
  - Water Body/Lakes
- ### Water Sources by Type
- Communal tank
  - Deep borehole
  - Gfs/Tap
  - Spring
  - Shallow well
  - Valley Tank/Dam
  - Water pond
  - Unknown
- ### Water Source Operational Status
- Functional
  - Temporarily down
  - Non-functional
  - Seasonal
  - Unknown
  - Not Functional
- ### Health Centres by Type
- Clinics
  - HC-II
  - HC-III
  - HC-IV
  - Hospital
- ### Schools by Type
- Primary Schools
  - Secondary School
  - Others
- 999 Projected Population 2010 (by Parish)
- 2.5km School access buffer (~ 1 hrs walk to any School)
  - 5km Health access buffer (~ 1-1.5 hrs walk to any HC)

Functional Basic Services		
Basic Services	Napak District	Ngoleriet Subcounty
<b>Health Service Type</b>		
1 Mobile Clinic	1	
2 HC-II	4	1
3 HC-III	5	
4 Hospital	1	
<b>School Type</b>		
1 Primary School	32	5
2 Secondary School	3	
<b>Water points</b>		
1 Borehole	234	53
2 Shallow well		
3 Tapstand	4	

**Notes:**

- Approximate area falls inside 5 km buffers (health), 2.5km buffers (education) are accessible area & falls outside are no accessible.
- Accessibility buffers are based on aerial distance. Assumed that people travel most direct route in plain area.
- Accessibility presented in this map is based on available location of Health Centres & Schools from the District. Therefore, accessibility level change over time. For updated service information, please contact directly to respective district office.

Data Sources:  
 Admin Boundaries - UBOS 2010  
 Admin Centres - UBOS 2002/2006  
 Landuse - UBOS 2006  
 Road Network - FAO, OCHA  
 Towns - Humanitarian Agencies in the field  
 Major Centres - Humanitarian Agencies in the field  
 IDP/Return Sites - Humanitarian Agencies in the field  
 Settlements/Drainage - Humanitarian Partners/KDC/02  
 Basic Services - Schools, DEO, Jul 2010  
 Health, DHO, Jun 2010  
 Water, DWO, Sep 2010  
 (with supported by UNOCHA)  
 Kenya layers - Regional Ocha Office, Kenya

This map is a work in progress. Please contact the IMU/Ocha as soon as possible with any corrections.

Map Disclaimer:  
 The boundaries and names shown and the designations used on this map do not imply official endorsement or acceptance by the United Nations.

0 0.45 0.9 1.8  
 Kilometers

Map Prepare Date: 07 Dec 2010 (IMU/UNOCHA, Kampala)  
 File: UG-Atlas-49\_A3\_07Dec10\_Napak District - Ngoleriet Sub-County Basic Services (AM)