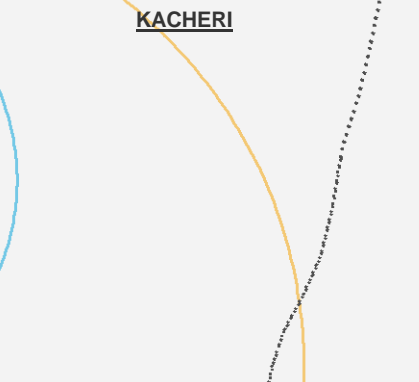
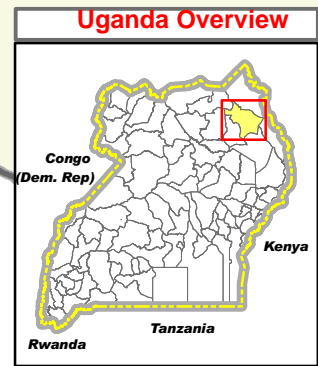
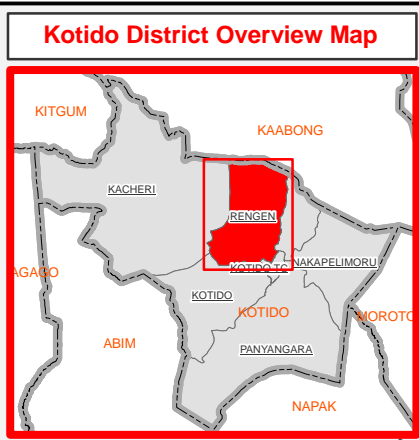


34°0'0"E

LOLELIA

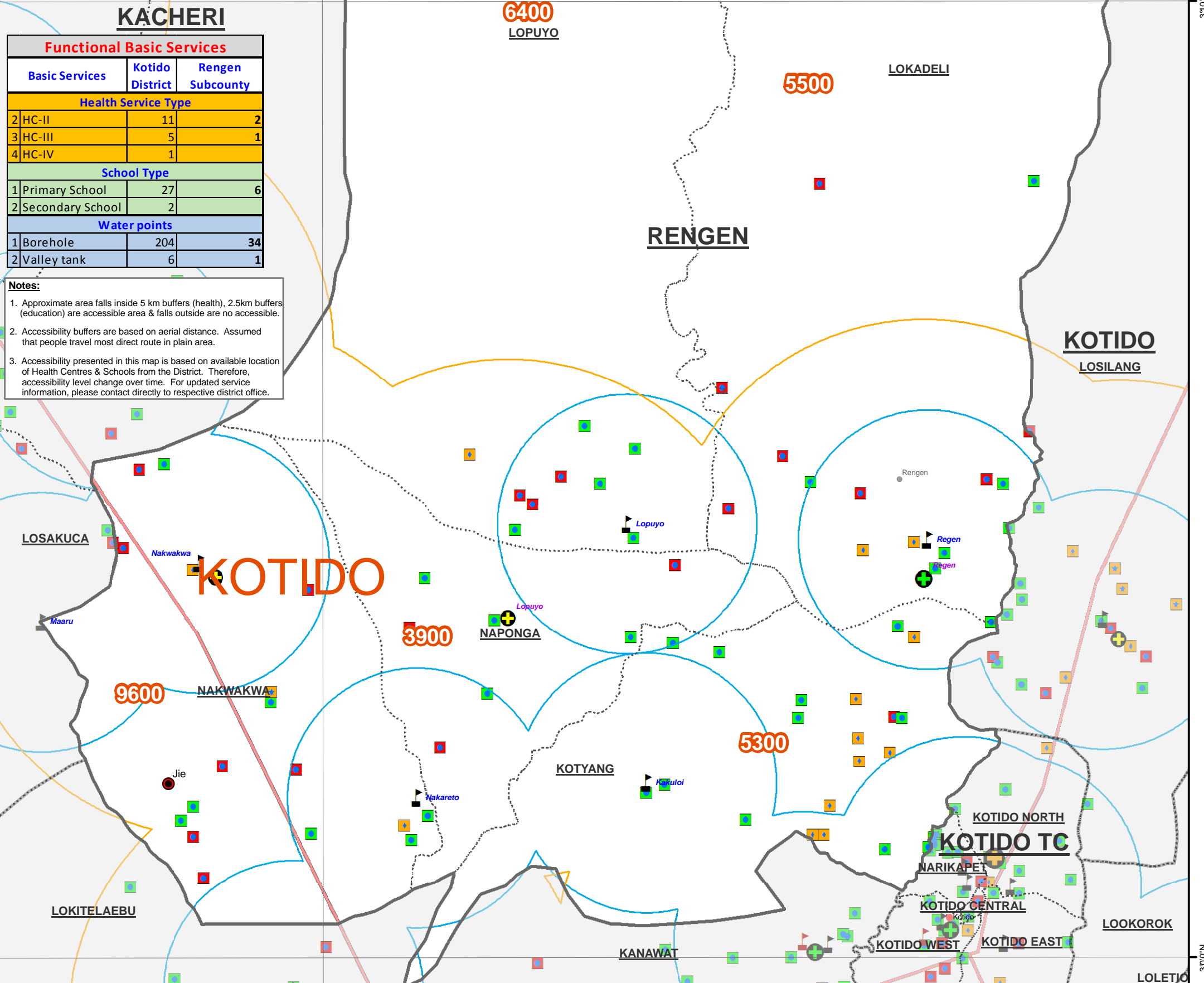


KACHERI

Functional Basic Services		
Basic Services	Kotido District	Regen Subcounty
Health Service Type		
2 HC-II	11	2
3 HC-III	5	1
4 HC-IV	1	
School Type		
1 Primary School	27	6
2 Secondary School	2	
Water points		
1 Borehole	204	34
2 Valley tank	6	1

Notes:

1. Approximate area falls inside 5 km buffers (health), 2.5km buffers (education) are accessible area & falls outside are no accessible.
2. Accessibility buffers are based on aerial distance. Assumed that people travel most direct route in plain area.
3. Accessibility presented in this map is based on available location of Health Centres & Schools from the District. Therefore, accessibility level change over time. For updated service information, please contact directly to respective district office.



34°0'0"E

Legend

- District Admin Centres (Red circle)
- County Admin Centres (Orange circle)
- Major Centres (Black square)
- Towns (Red square)
- Motorable Road (Red line)
- Drainage (Blue line)
- National Boundary (Yellow dashed line)
- District Boundary (Grey dashed line)
- Sub-County Boundary (Black dashed line)
- Parish Boundary (Black dotted line)
- Projected Population 2010 (by Parish) (999 in orange circle)
- Landuse Type:
 - Forest Reserve (Green hatched)
 - Game Reserve (Green dotted)
 - National Park (Green solid)
 - Rangeland (Green dashed)
 - Water Body/Lakes (Blue solid)
- Water Sources:
 - Communal tank (Blue square)
 - Deep borehole (Blue circle)
 - Gfs/Tap (Blue triangle)
 - Spring (Blue diamond)
 - Shallow well (Blue circle with dot)
 - Valley Tank/Dam (Blue star)
 - Water pond (Blue triangle)
 - Unknown (Blue triangle)
- Water Source Status:
 - Functional (Green square)
 - Temporarily down (Red square)
 - Non-functional (Red square with X)
 - Seasonal (Orange square)
 - Unknown (Cyan square)
- Health Centres:
 - Clinics (Green circle with cross)
 - HC-II (Green circle with cross)
 - HC-III (Green circle with cross)
 - HC-IV (Green circle with cross)
 - Hospital (Blue square with cross)
 - Not Functional (Red X)
- Schools:
 - Primary Schools (Black triangle)
 - Secondary School (Red triangle)
 - Others (Pink triangle)
- 5km Health access buffer (~ 1-1.5 hrs walk to any HC) (Orange circle)
- 2.5km School access buffer (~ 1 hrs walk to any School) (Blue circle)

Data Sources:

- Admin Boundaries - UBOS 2010
- Admin Centres - UBOS 2002/2006
- Landuse - UBOS 2006
- Road Network - FAO, OCHA
- Towns - Humanitarian Agencies in the field
- Major Return Sites - Humanitarian Agencies in the field
- IDP/Return Sites - Humanitarian Agencies in the field
- Settlements/Drainage - Humanitarian Partners/KDC'02
- Basic Services - Schools, DEO, Jul 2010
- Health, DHO, Jun 2010
- Water, DWO, Sep 2010 (with supported by UNOCHA)
- Kenya layers - Regional Ocha Office, Kenya

Map Disclaimer:

This map is a work in progress. Please contact the IMU/OCHA as soon as possible with any corrections.

The boundaries and names shown and the designations used on this map do not imply official endorsement or acceptance by the United Nations.

Draft

0 0.5 1 2 Kilometers

Map Prepare Date: 15 Dec 2010 (IMU/UNOCHA, Kampala)

File: UG-Atlas-60_A3_15Dec10_Kotido District - Rengen Subcounty Basic Services (AM)