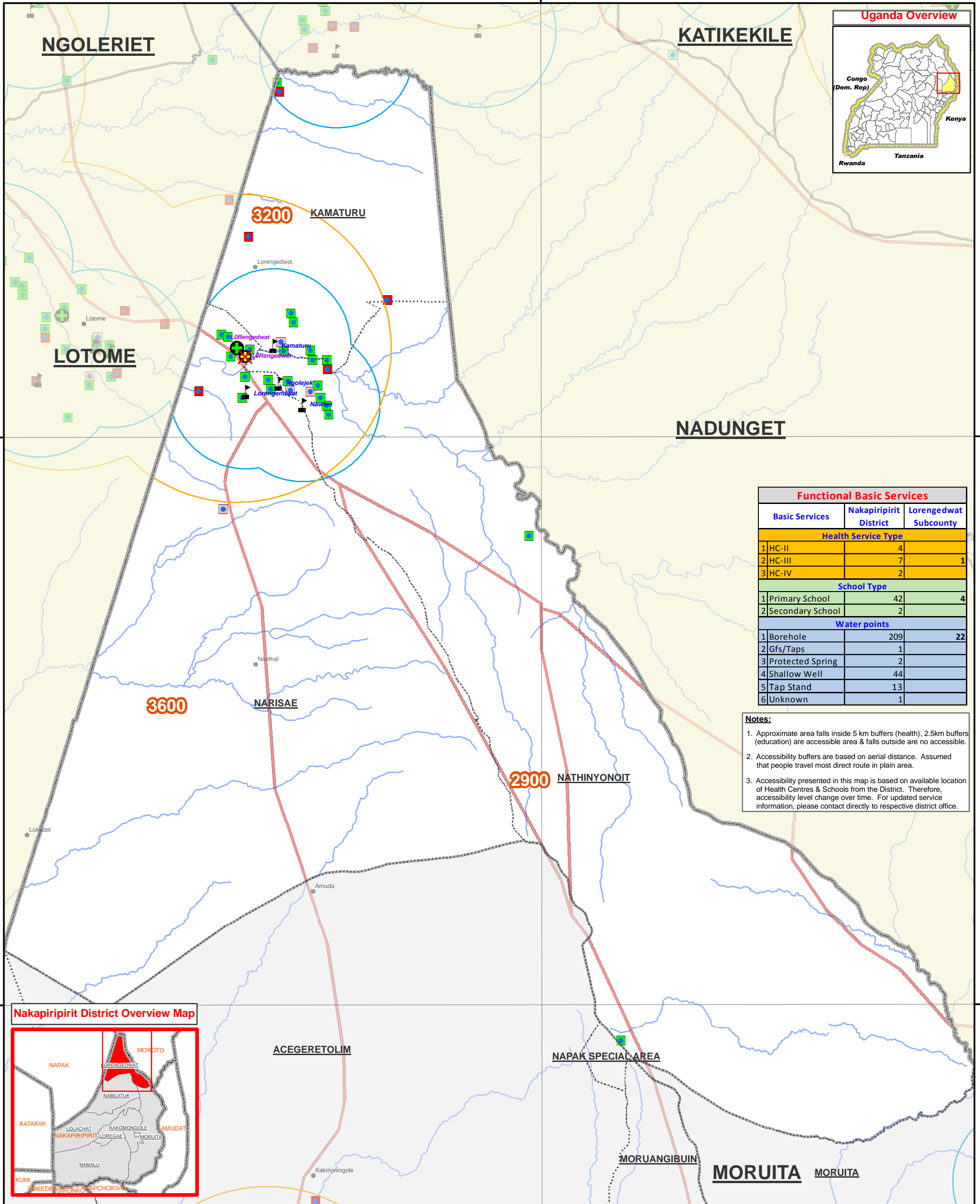
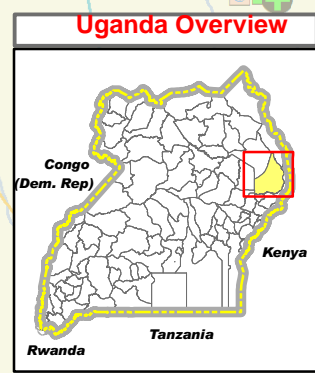


34°00'E

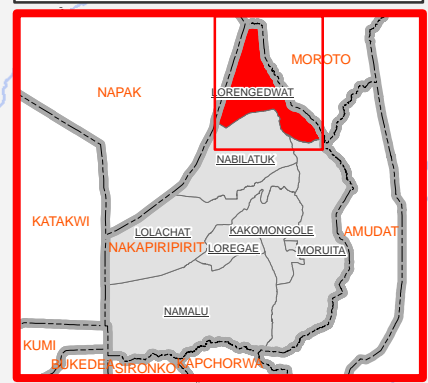


Functional Basic Services		
Basic Services	Nakapiripirit District	Lorengedwat Subcounty
<b>Health Service Type</b>		
1 HC-II	4	
2 HC-III	7	1
3 HC-IV	2	
<b>School Type</b>		
1 Primary School	42	4
2 Secondary School	2	
<b>Water points</b>		
1 Borehole	209	22
2 Gfs/Taps	1	
3 Protected Spring	2	
4 Shallow Well	44	
5 Tap Stand	13	
6 Unknown	1	

**Notes:**

1. Approximate area falls inside 5 km buffers (health), 2.5km buffers (education) are accessible area & falls outside are no accessible.
2. Accessibility buffers are based on aerial distance. Assumed that people travel most direct route in plain area.
3. Accessibility presented in this map is based on available location of Health Centres & Schools from the District. Therefore, accessibility level change over time. For updated service information, please contact directly to respective district office.

**Nakapiripirit District Overview Map**



**Legend**

- District Admin Centres
- County Admin Centres
- Major Centres
- Towns
- Motorable Road
- Drainage
- National Boundary
- District Boundary
- Sub-County Boundary
- Parish Boundary
- Forest Reserve
- Game Reserve
- National Park
- Rangeland
- Water Body/Lakes
- 5km Health access buffer (~ 1-1.5 hrs walk to any HC)
- 2.5km School access buffer (~ 1 hrs walk to any School)
- Communal tank
- Deep borehole
- + Gfs/Tap
- ⊕ Spring
- Shallow well
- ★ Valley Tank/Dam
- ♦ Water pond
- ▲ Unknown
- Functional
- Temporarily down
- Non-functional
- Seasonal
- Unknown
- Drainage
- ⊕ Clinics
- ⊕ HC-II
- ⊕ HC-III
- ⊕ HC-IV
- ⊕ Hospital
- ✗ Not Functional
- ▴ Primary Schools
- ▴ Secondary School
- ▴ Others

**Data Sources:**

- Admin Boundaries - UBOS 2010
- Admin Centres - UBOS 2002/2006
- Landuse - UBOS 2006
- Road Network - FAO, OCHA
- Towns - Humanitarian Agencies in the field
- Major Centres - Humanitarian Agencies in the field
- IDP/Return Sites - Humanitarian Agencies in the field
- Settlements/Drainage - Humanitarian Partners/KDC'02
- Basic Services - Schools, DEO, Jul 2010
- Health, DHO, Jun 2010
- Water, DWO, Sep 2010 (with supported by UNOCHA)
- Kenya layers - Regional Ocha Office, Kenya

**Map Disclaimer:**

The boundaries and names shown and the designations used on this map do not imply official endorsement or acceptance by the United Nations.

**Draft**

0 0.5 1 2 Kilometers

Map Prepare Date: 15 Dec 2010 (IMU/UNOCHA, Kampala)

File: UG-Atlas-78\_A3\_15Dec10\_Nakapiripirit District - Lorengedwat Subcounty Basic Services (AM)

22°00'N

22°00'N

2°10'00"N

2°10'00"N

34°00'E