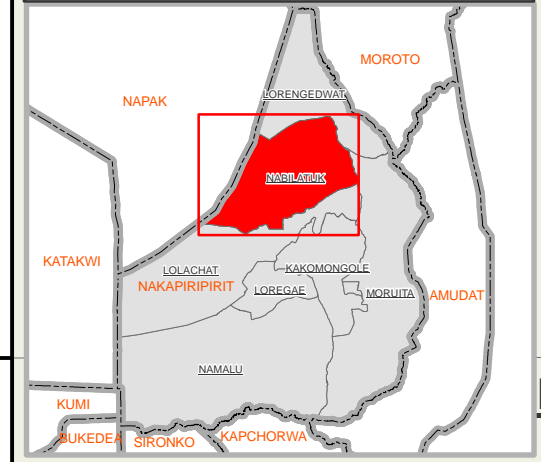
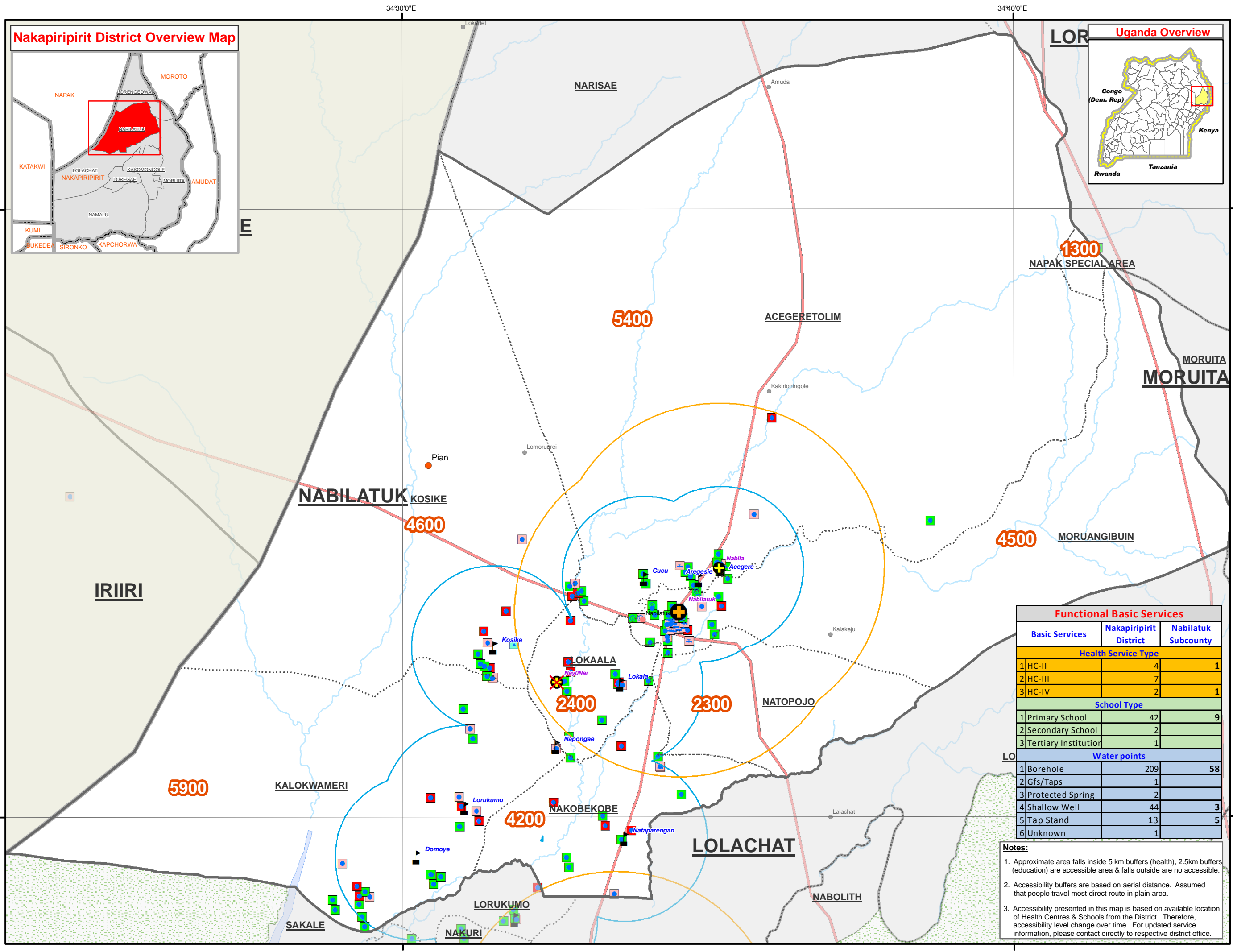
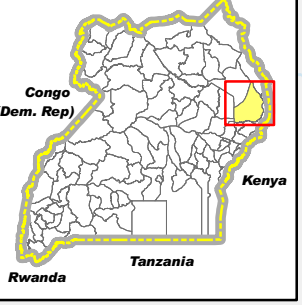


### Nakapiripit District Overview Map



### Uganda Overview



### Legend

- District Admin Centres
  - County Admin Centres
  - Major Centres
  - Towns
  - Motorable Road
  - Drainage
  - National Boundary
  - District Boundary
  - Sub-County Boundary
  - Parish Boundary
- #### Landuse Type
- Forest Reserve
  - Game Reserve
  - National Park
  - Rangeland
  - Water Body/Lakes

- #### Water Sources by Type
- Communal tank
  - Deep borehole
  - + Gfs/Tap
  - ⊕ Spring
  - ⊙ Shallow well
  - ★ Valley Tank/Dam
  - ♦ Water pond
  - ▲ Unknown

- #### Water Source Operational Status
- Functional
  - Temporarily down
  - Non-functional
  - Seasonal
  - Unknown
  - ✗ Not Functional

- #### Health Centres by Type
- + Clinics
  - + HC-II
  - + HC-III
  - + HC-IV
  - H Hospital

- #### Schools by Type
- Primary Schools
  - Secondary School
  - Others

- 999 Projected Population 2010 (by Parish)
- 2.5km School access buffer (~ 1 hrs walk to any School)
- 5km Health access buffer (~ 1-1.5 hrs walk to any HC)

Functional Basic Services		
Basic Services	Nakapiripit District	Nabilatuk Subcounty
<b>Health Service Type</b>		
1 HC-II	4	1
2 HC-III	7	
3 HC-IV	2	1
<b>School Type</b>		
1 Primary School	42	9
2 Secondary School	2	
3 Tertiary Institution	1	
<b>Water points</b>		
1 Borehole	209	58
2 Gfs/Taps	1	
3 Protected Spring	2	
4 Shallow Well	44	3
5 Tap Stand	13	5
6 Unknown	1	

- #### Notes:
- Approximate area falls inside 5 km buffers (health), 2.5km buffers (education) are accessible area & falls outside are no accessible.
  - Accessibility buffers are based on aerial distance. Assumed that people travel most direct route in plain area.
  - Accessibility presented in this map is based on available location of Health Centres & Schools from the District. Therefore, accessibility level change over time. For updated service information, please contact directly to respective district office.

Data Sources:  
 Admin Boundaries - UBOS 2010  
 Admin Centres - UBOS 2002/2006  
 Landuse - UBOS 2006  
 Road Network - FAO, OCHA  
 Towns - Humanitarian Agencies in the field  
 Major Centres - Humanitarian Agencies in the field  
 IDP/Return Sites - Humanitarian Agencies in the field  
 Settlements/Drainage- Humanitarian Partners/KDC/02  
 Basic Services - Schools, DEO, Jul 2010  
 Health, DHO, Jun 2010  
 Water, DWO, Sep 2010  
 (with supported by UNOCHA)  
 Kenya layers - Regional Ocha Office, Kenya

This map is a work in progress. Please contact the IMU/Ocha as soon as possible with any corrections.

Map Disclaimer:  
 The boundaries and names shown and the designations used on this map do not imply official endorsement or acceptance by the United Nations.

**Draft**

Map Prepare Date: 20 Dec 2010 (IMU/UNOCHA, Kampala)  
 File: UG-Atlas-80\_A3\_20Dec10\_Nakapiripit District - Nabilatuk Sub-County Basic Services (AM)