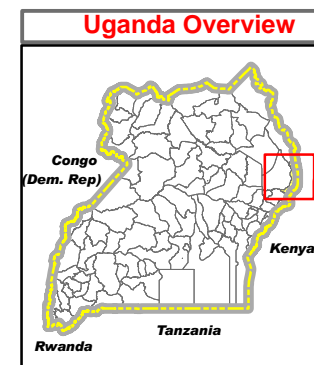
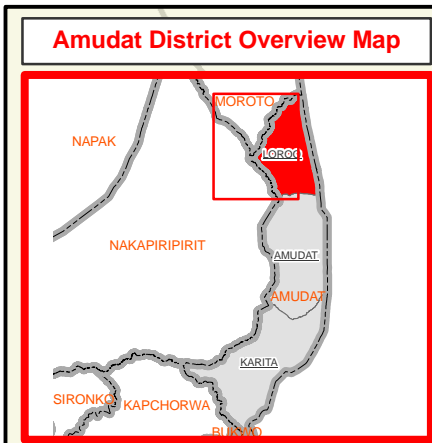


AMUDAT DISTRICT: LOROO SUBCOUNTY BASIC SERVICE ACCESSIBILITY (Nov 2010)

34°50'0"E

35°0'0"E



Functional Basic Services		
Basic Services	Amudat District	Loroo Subcounty
Health Service Type		
1 HC-II	2	
2 HC-III	1	1
3 Hospital	1	
School Type		
1 Primary School	13	4
2 Secondary School	1	
Water points		
1 Borehole	52	11
4 Shallow Well	1	
5 Tap Stand	4	1

Notes:

1. Approximate area falls inside 5 km buffers (health), 2.5km buffers (education) are accessible area & falls outside are no accessible.
2. Accessibility buffers are based on aerial distance. Assumed that people travel most direct route in plain area.
3. Accessibility presented in this map is based on available location of Health Centres & Schools from the District. Therefore, accessibility level change over time. For updated service information, please contact directly to respective district office.

LORENGEDWAT

MORUITA

34°50'0"E

Legend

- District Admin Centres
- County Admin Centres
- Major Centres
- Towns
- Motorable Road
- Drainage
- National Boundary
- District Boundary
- Sub-County Boundary
- Parish Boundary
- Projected Population 2010 (by Parish)
- 999

Landuse Type

- Forest Reserve
- Game Reserve
- National Park
- Rangeland
- Water Body/Lakes

Water Sources

- Communal tank
- Deep borehole
- Gfs/Tap
- Spring
- Shallow well
- Valley Tank/Dam
- Water pond
- Unknown

Water Source Status

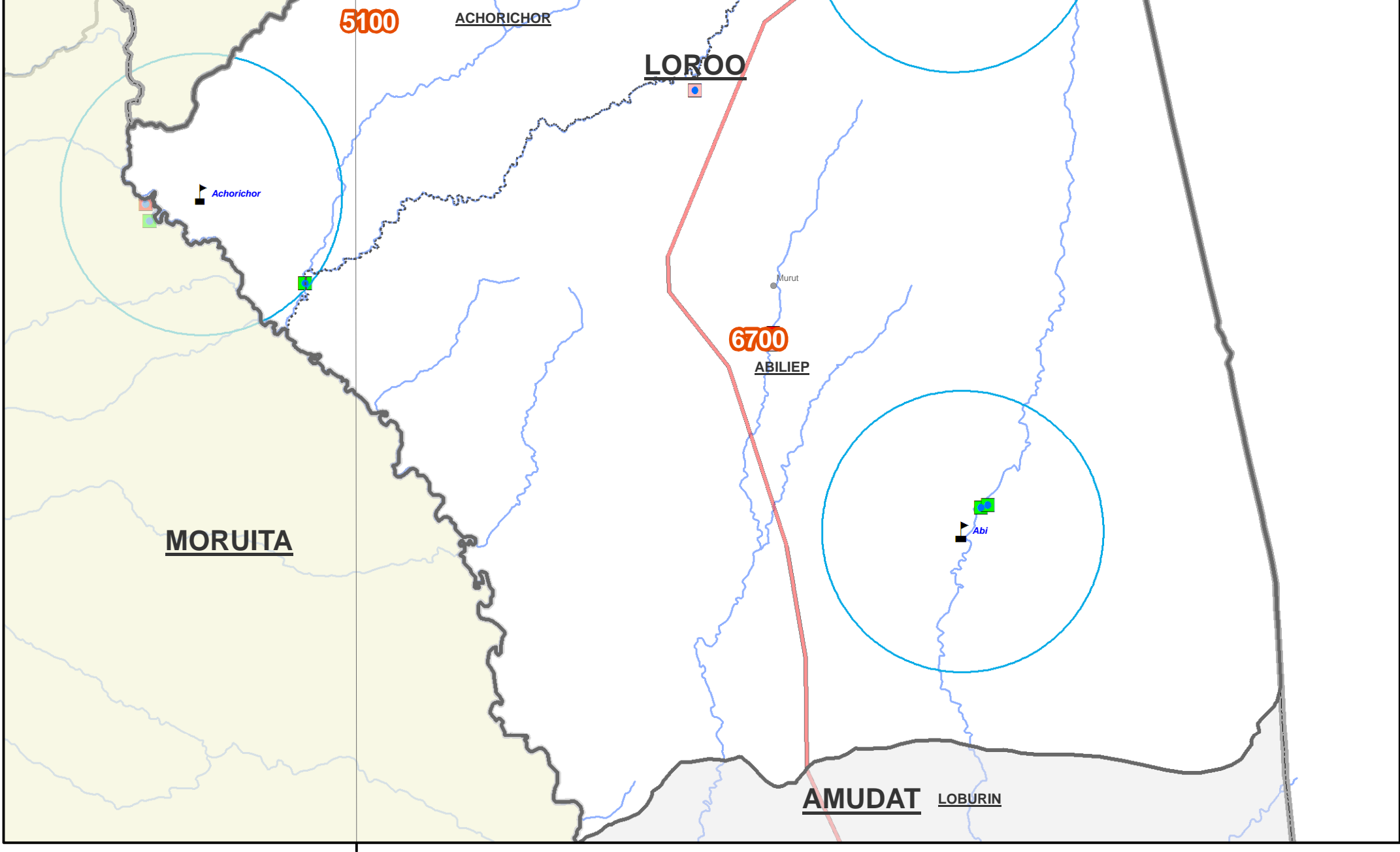
- Functional
- Temporarily down
- Non-functional
- Seasonal
- Unknown
- Drainage

Health Centres

- Clinics
- HC-II
- HC-III
- HC-IV
- Hospital
- Not Functional

Schools

- Primary Schools
- Secondary School
- Others



Data Sources:

- Admin Boundaries - UBOS 2010
- Admin Centres - UBOS 2002/2006
- Landuse - UBOS 2006
- Road Network - FAO, OCHA
- Towns - Humanitarian Agencies in the field
- Major Centres - Humanitarian Agencies in the field
- IDP/Return Sites - Humanitarian Agencies in the field
- Settlements/Drainage - Humanitarian Partners/KDC'02
- Basic Services - Schools, DEO, Jul 2010
- Health, DHO, Jun 2010
- Water, DWO, Sep 2010 (with supported by UNOCHA)
- Kenya layers - Regional Ocha Office, Kenya

Map Disclaimer:

The boundaries and names shown and the designations used on this map do not imply official endorsement or acceptance by the United Nations.

Scale: 0 0.5 1 2 Kilometers

File: UG-Atlas-85_A3_20Dec10_Amudat District - Loroo Subcounty Basic Services (AM)

This map is a work in progress. Please contact the IMU/Ocha as soon as possible with any corrections.

