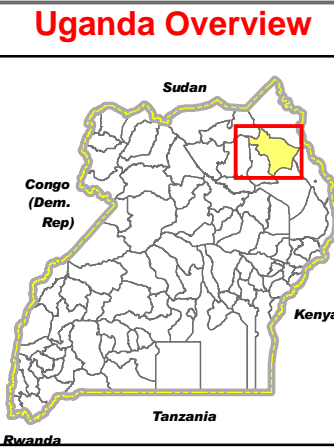


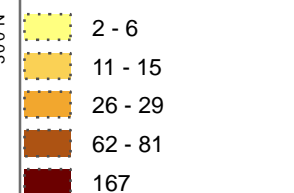
# Kotido District: Cholera Affected Areas & Cases by Parish (as of 23 August 2010)



## Legend

- District Center
- Town
- Village
- Major River
- Minor River
- Motorable Road
- National Boundary
- District Boundary
- Sub-County Boundary
- Parish Boundary

## Cholera Cumulative cases\*




\* Recorded as of 23 August 2010  
 A cumulative total since the onset  
 of the epidemic on 12 May 2010

LEGEND	
CC	Cumulative Cases
CD	Cumulative Deaths
NC	New Cases
ND	New Deaths

### Data Sources:

Admin Boundaries - UBOS 2006  
 Admin Centers - UBOS 2006  
 Road Network - FAO, District, Ocha  
 Thematic - WHO/District Task Force, OCHA Kenya  
 Kotido, 23 August 2010



↑ This map is a work in progress. Please  
 contact the IMU/OCHA as soon as  
 possible with any corrections.

**Draft**

### Map Disclaimer:

The boundaries and names shown  
 and the designations used on this  
 map do not imply official endorsement  
 or acceptance by the United Nations.

Map Prepared: 31 August, 2010 (IMU/UNOCHA, Kampala)

File: UG-Health-107\_A3\_31Aug10\_Kotido District  
 Cholera Affected Areas & Cases by parish as of 23 August 2010 (AM)

