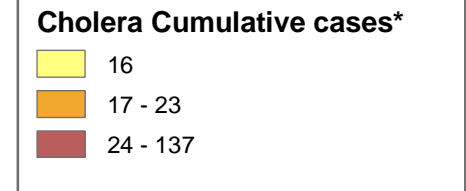
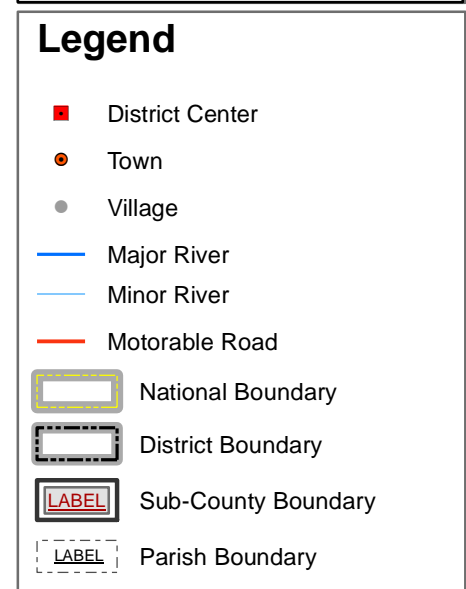
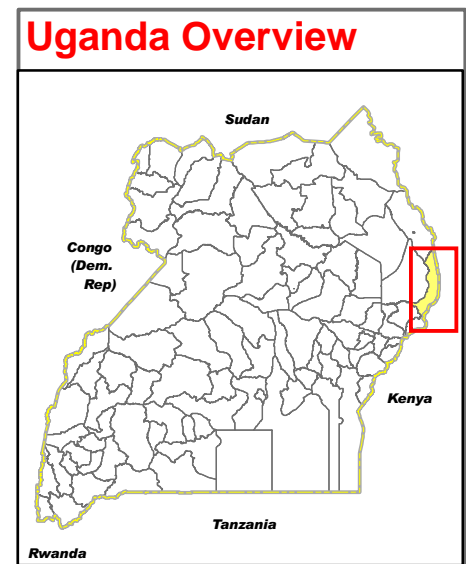
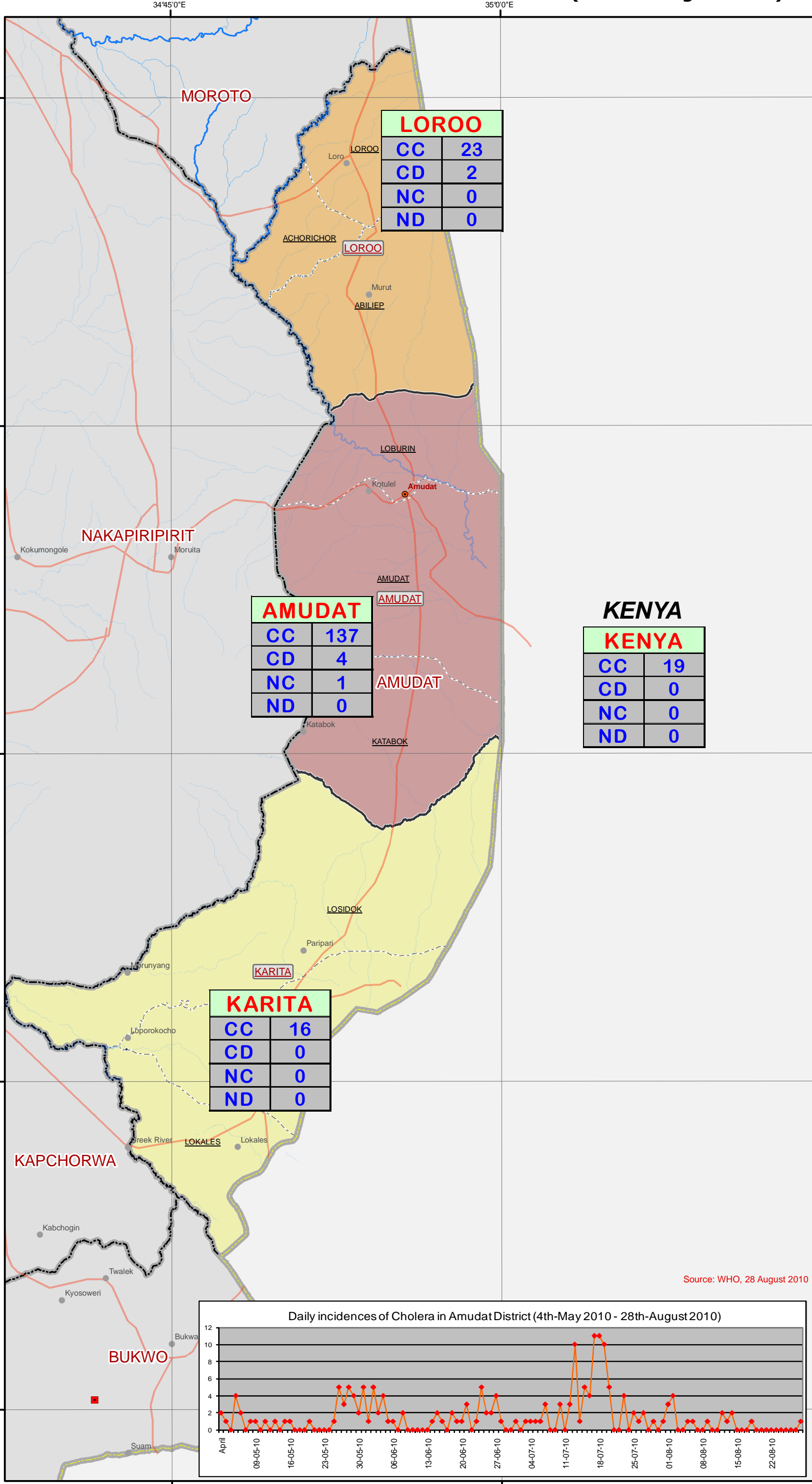
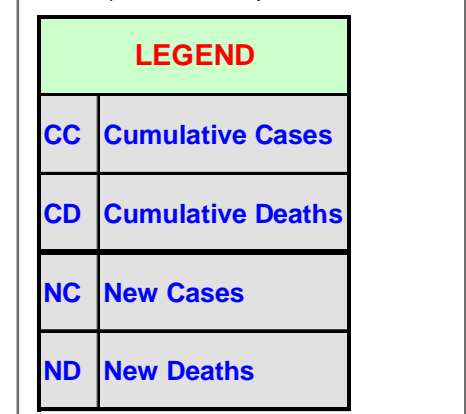


# Amudat District: Cholera Affected Areas & Cases (as of 28 August 2010)

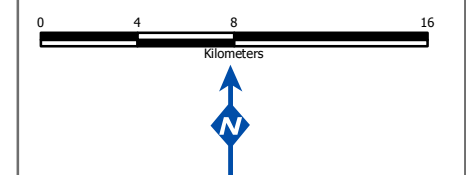


\* Recorded as of 28 Aug 2010  
 A cumulative total since the onset of the epidemic on 04 May 2010



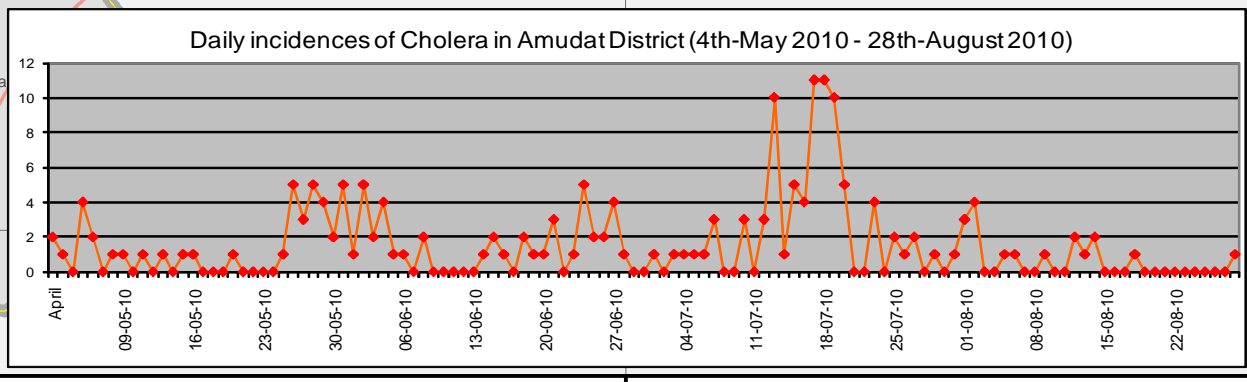
**Note:**  
 WHO (28th August 2010) reports a total of 198 cases in Amudat district. Inclusive are 19 cases from Kenya where Cholera outbreaks have been going on for some time

**Data Sources:**  
 Admin Boundaries - UBOS 2006  
 Admin Centers - UBOS 2006  
 Road Network - FAO, District, Ocha  
 Thematic - WHO/District Task Force, Amudat, 28 August 2010



This map is a work in progress. Please contact the IMU/Ocha Office as soon as possible with any corrections.  
**Draft**

**Map Disclaimer:**  
 The boundaries and names shown and the designations used on this map do not imply official endorsement or acceptance by the United Nations.  
 Map Prepared: 31 August, 2010 (IMU/UNOCHA, Kampala)  
 File: UG-Health-108\_A3\_31Aug10\_Amudat District Cholera Affected Areas & Cases by parish as of 28 August 2010 (AM)



Source: WHO, 28 August 2010