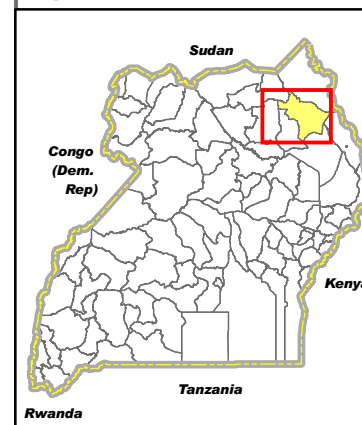


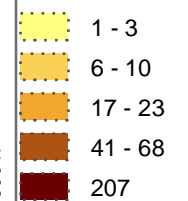
# Kotido District: Cholera Affected Areas & Cases by Parish (as of 18 July 2010)

## Uganda Overview



- Town
- Village
- Major River
- Minor River
- Motorable Road
- National Boundary
- District Boundary
- Label Sub-County Boundary
- Parish Boundary

## Cholera Cum. cases\*

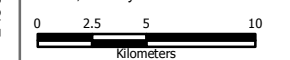


\* Recorded as of 18 July 2010  
 A cumulative total since the onset of the epidemic on 12 May 2010

LEGEND	
CC	Cumulative Cases
CD	Cumulative Deaths
NC	New Cases
ND	New Deaths

## Data Sources:

Admin Boundaries - UBOS 2006  
 Admin Centers - UBOS 2006  
 Road Network - FAO, District, Ocha  
 Thematic - WHO/District Task Force, Kotido, 18 July 2010



This map is a work in progress. Please contact the IMU/Ocha as soon as possible with any corrections.

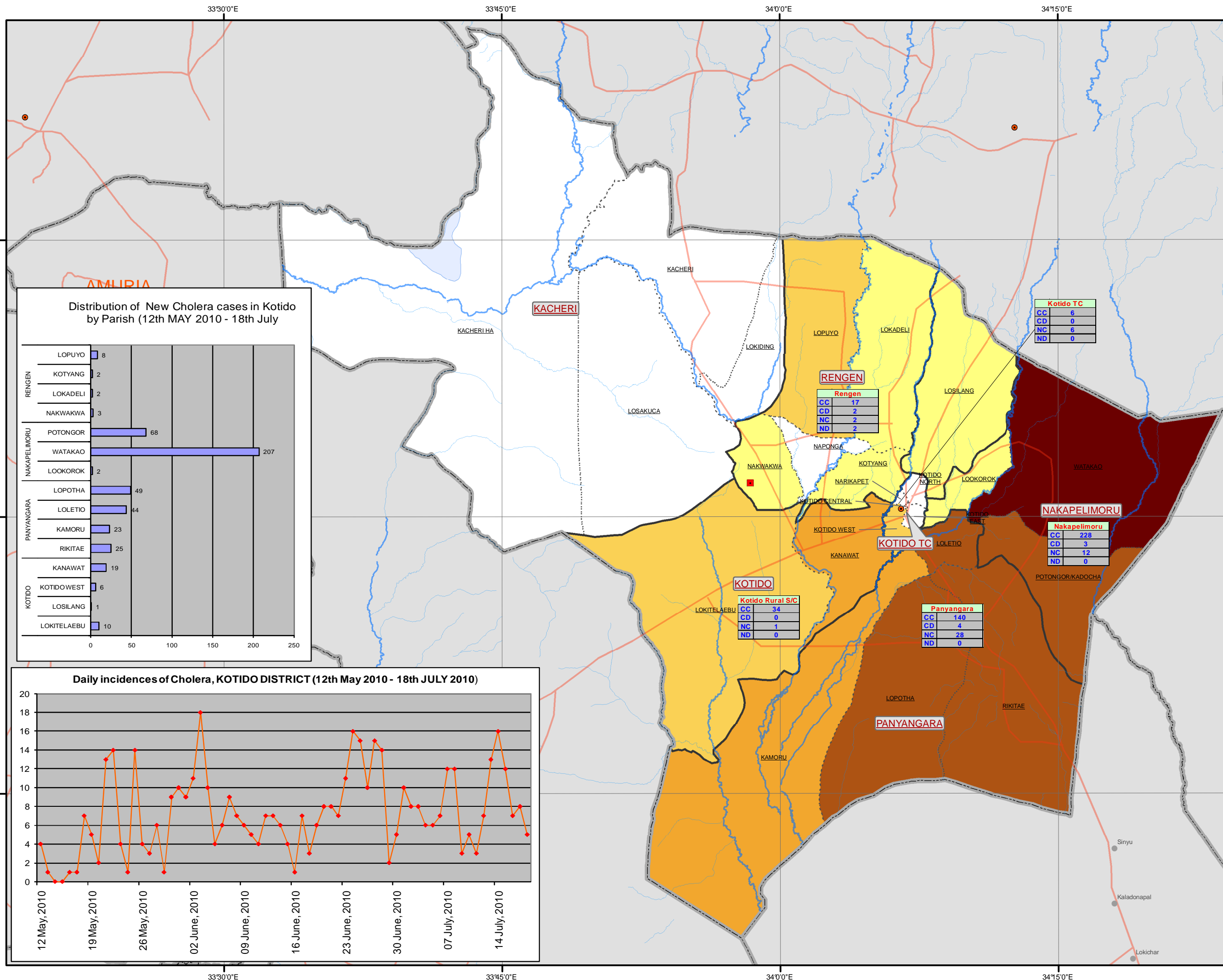
**Draft**

## Map Disclaimer:

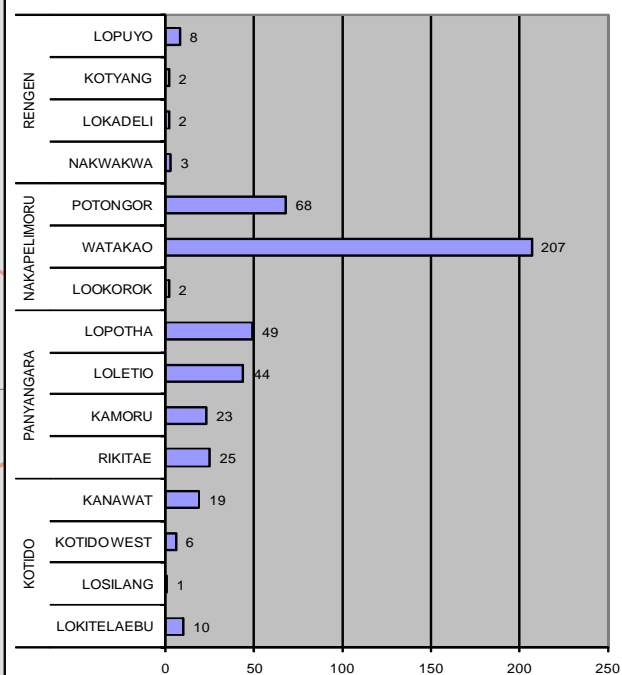
The boundaries and names shown and the designations used on this map do not imply official endorsement or acceptance by the United Nations.

Map Prepared: 21 July, 2010 (IMU/UNOCHA, Kampala)

File: UG-Health-88\_A3\_21 July10\_Kotido District Cholera Affected Areas & Cases by parish as of 18 July 2010



Distribution of New Cholera cases in Kotido by Parish (12th MAY 2010 - 18th July)



Daily incidences of Cholera, KOTIDO DISTRICT (12th May 2010 - 18th JULY 2010)

