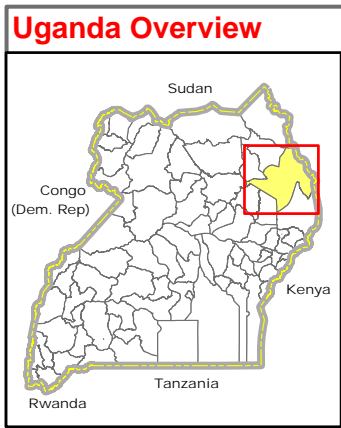
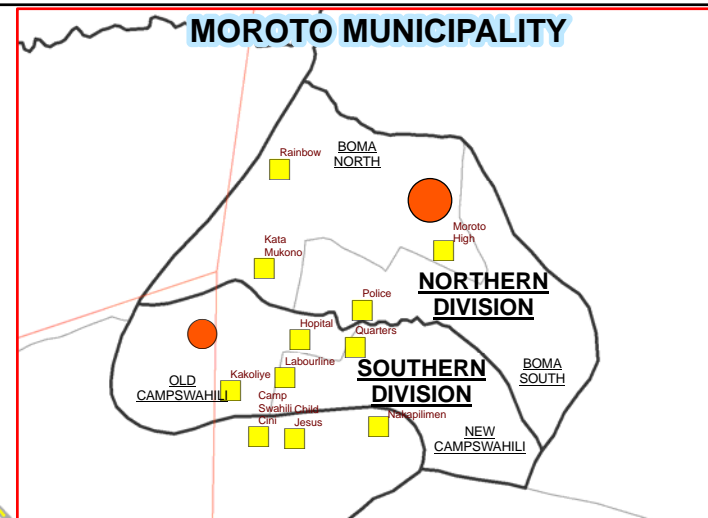
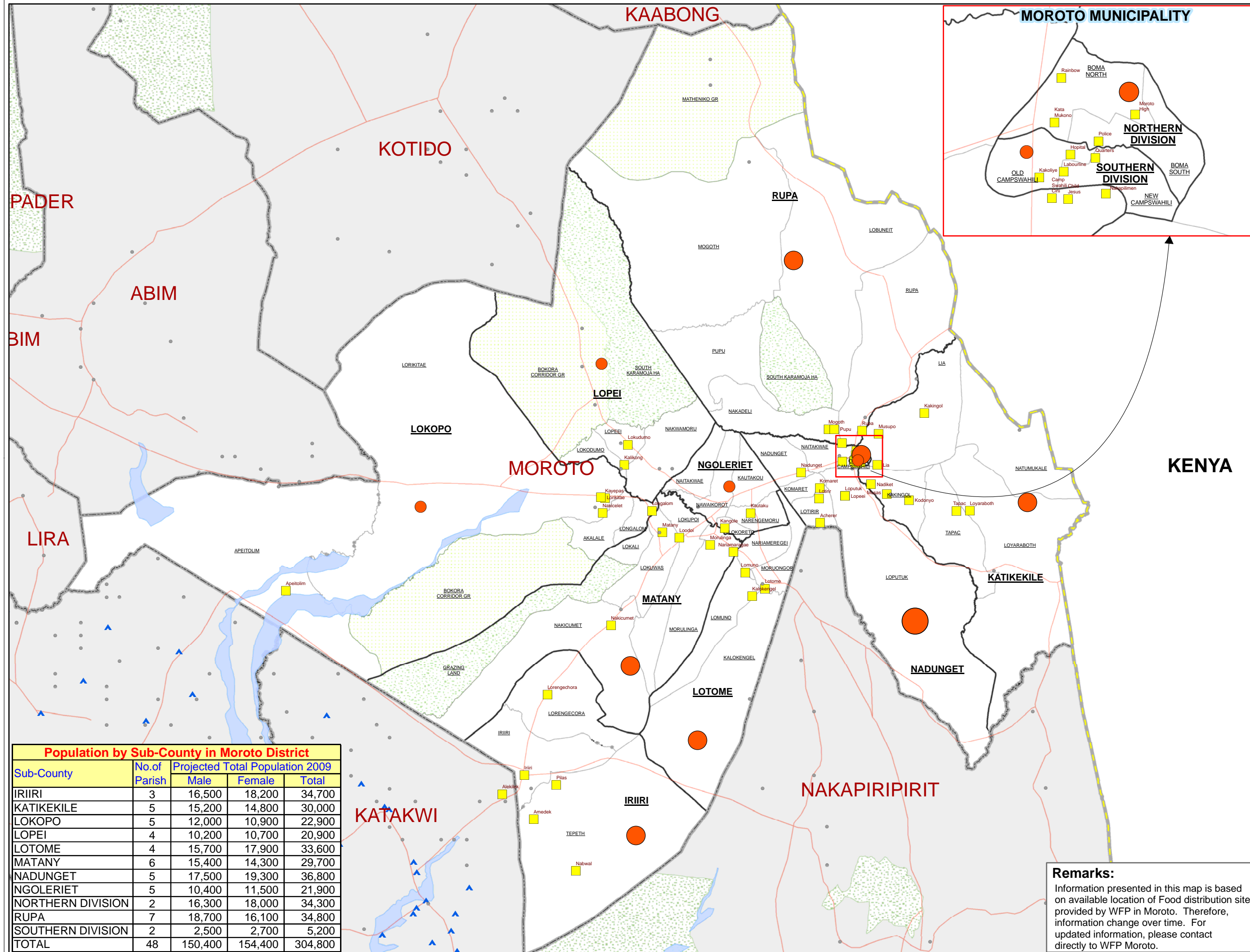


MOROTO DISTRICT: Food for Life - Distribution Site (Apr 2009)



Legend

- Village
- IDP Camp (Surrounding districts)
- Food Distribution Sites

Projected Population 2009

- 5200 - 25000
- 25001 - 35000
- 35001 - 36800

- Motorable Road
- National Boundary
- District Boundary
- Sub-County Boundary
- Parish Boundary

Landuse Type

- Forest Reserve
- Game Reserve
- National Park
- Rangeland
- Lakes/Water Body

Data Sources:
 Admin Boundaries - UBOS 2006
 Road Network - FAO
 Settlements - Humanitarian Agencies in Districts.
 Thematic - WFP, Moroto District, Apr 2009

This map is a work in progress. Please contact the IMU/Ocha as soon as possible with any corrections.

Map Disclaimer:
 The boundaries and names shown and the designations used on this map do not imply official endorsement or acceptance by the United Nations.

Draft

Remarks:
 Information presented in this map is based on available location of Food distribution sites provided by WFP in Moroto. Therefore, information change over time. For updated information, please contact directly to WFP Moroto.

Map Prepare Date: 05 May 09 (IMU Kampala/UNOCHA)
 Map Update Date: 12 May 09
 File: UG-Food-01_A3_12May09_Moroto District Food for Life - Distribution Sites.mdx

Population by Sub-County in Moroto District				
Sub-County	No. of Parish	Projected Total Population 2009		
		Male	Female	Total
IRIIRI	3	16,500	18,200	34,700
KATIKEKILE	5	15,200	14,800	30,000
LOKOPO	5	12,000	10,900	22,900
LOPEI	4	10,200	10,700	20,900
LOTOME	4	15,700	17,900	33,600
MATANY	6	15,400	14,300	29,700
NADUNGET	5	17,500	19,300	36,800
NGOLERIET	5	10,400	11,500	21,900
NORTHERN DIVISION	2	16,300	18,000	34,300
RUPA	7	18,700	16,100	34,800
SOUTHERN DIVISION	2	2,500	2,700	5,200
TOTAL	48	150,400	154,400	304,800