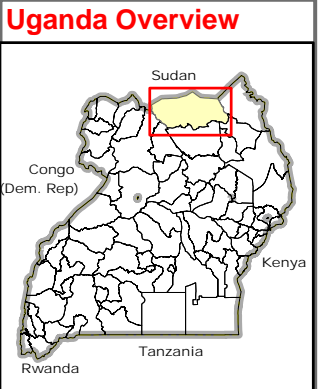
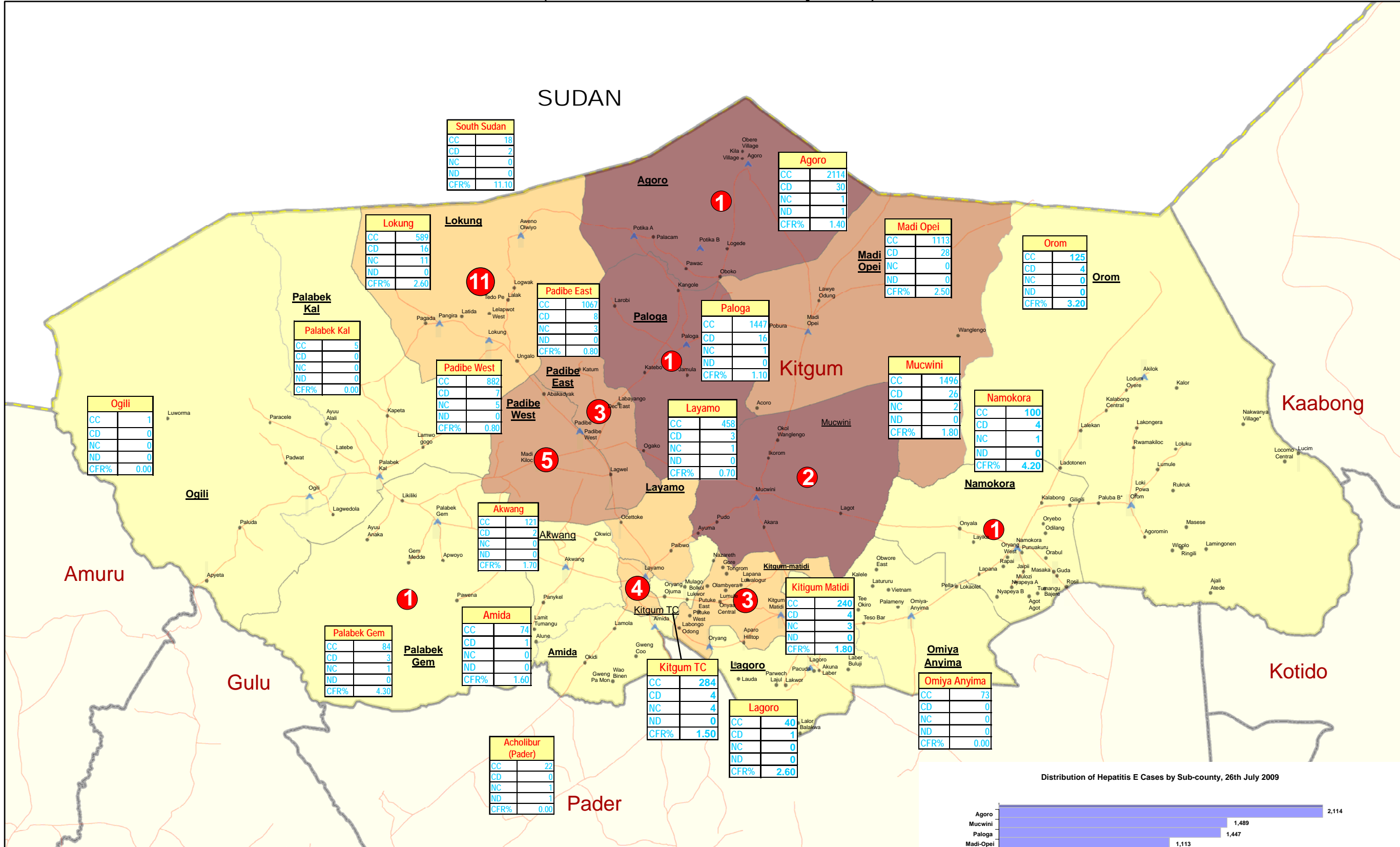


Kitgum District: Hepatitis E Cases by Sub-County

(EPI Week 30: as of 26 July 2009)



Legend

- IDP Camp
- IDP Returnee Site
- Motorable Road
- Sub-County Boundary
- District Boundary
- National Boundary

Kitgum_Hepatitis_26July2009

New cases (week 30 '09)

- 1 - 2
- 3 - 5
- 6 - 11

Kitgum_Hepatitis_26July2009

Hep E -Cumulative Cases

- 1 - 125
- 126 - 589
- 590 - 1113
- 1114 - 2114

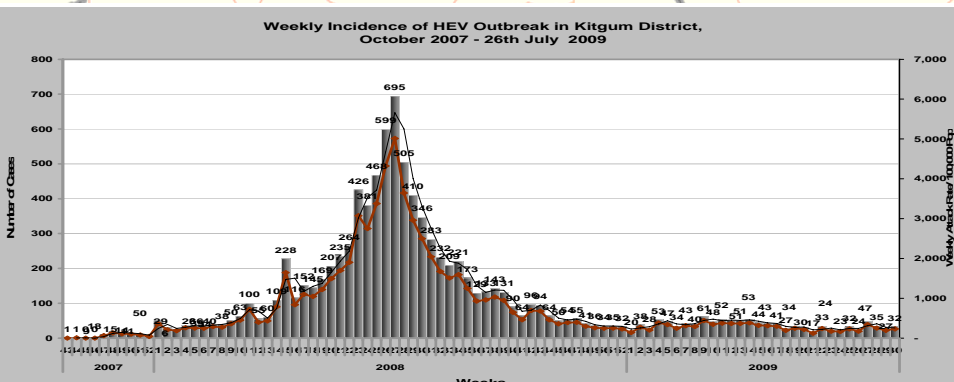
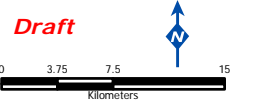
Note:
 Cumulative cases and cumulative deaths are recorded since the onset of the epidemic on 25 Oct 2007.
 New cases are registered in EPI Week 30 in 2009.

Data Sources:
 Admin Boundaries - UBOS 2006
 Road Network - NUDC, FAO
 IDP Camp/Settlements - Humanitarian Agencies in Kitgum Districts.
 Thematic - WHO Kitgum - 26 July 2009

Hep E cases are updated by WHO Office in Kitgum. Please contact WHO-Kitgum directly for details information.

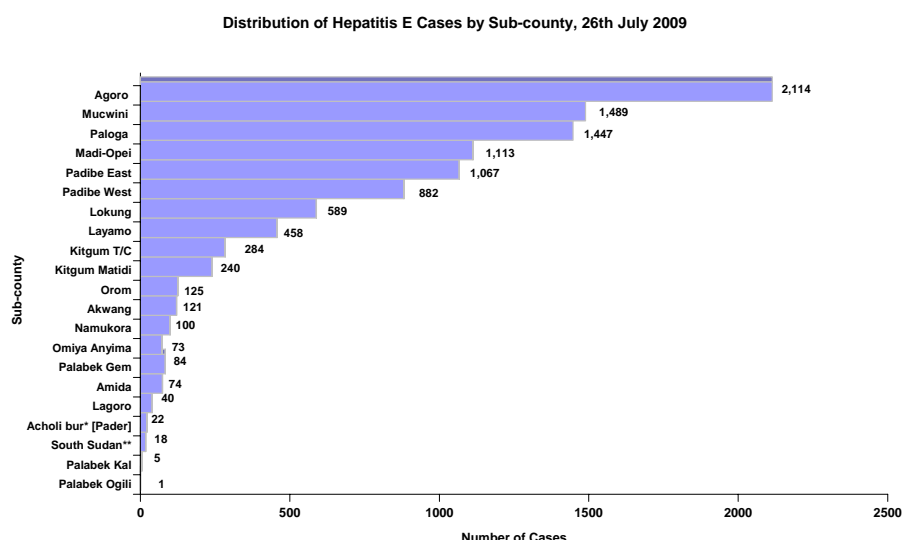
This map is a work in progress. Please contact the IMU/Ocha as soon as possible with any corrections.

Map Disclaimer:
 The boundaries and names shown and the designations used on this map do not imply official endorsement or acceptance by the United Nations.



Source: WHO Kitgum, 26 July 2009

| Hep E Information | | Total |
|-------------------|----------------------|--------|
| CC | Comulative Cases | 10,337 |
| CD | Comulative Deaths | 165 |
| NC | New Cases (week 30) | 32 |
| ND | New Deaths (week 30) | 1 |
| | CFR (%) | 1.6 |



Source: WHO Kitgum, 26 July 2009