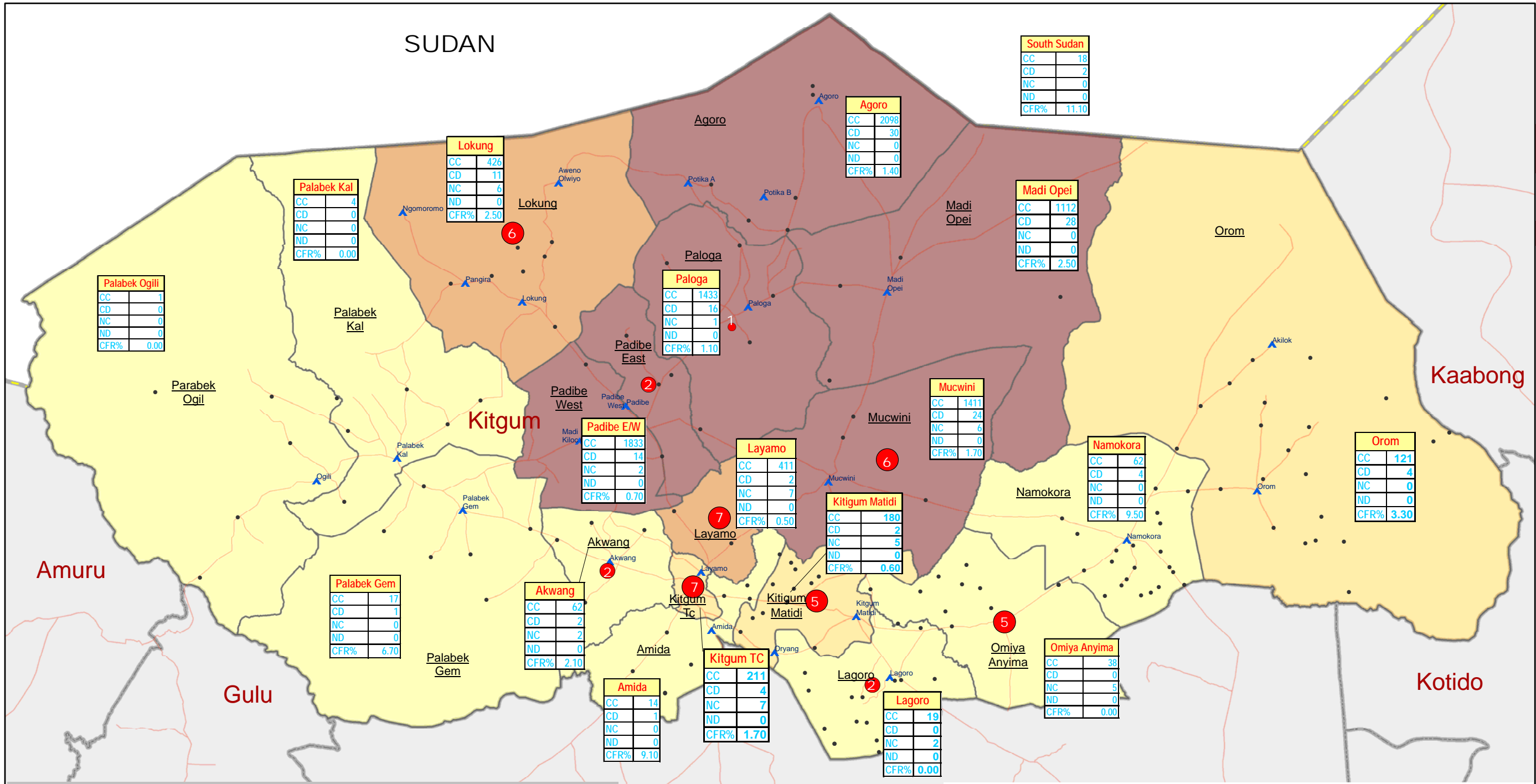


Kitgum District: Hepatitis E Cases by Sub-County

(EPI Week 7: as of 15 February 2009)



Legend

- ▲ IDP Camp
- IDP Returnee Site
- Motorable Road

Hep E-New Cases(Week 7,'09)

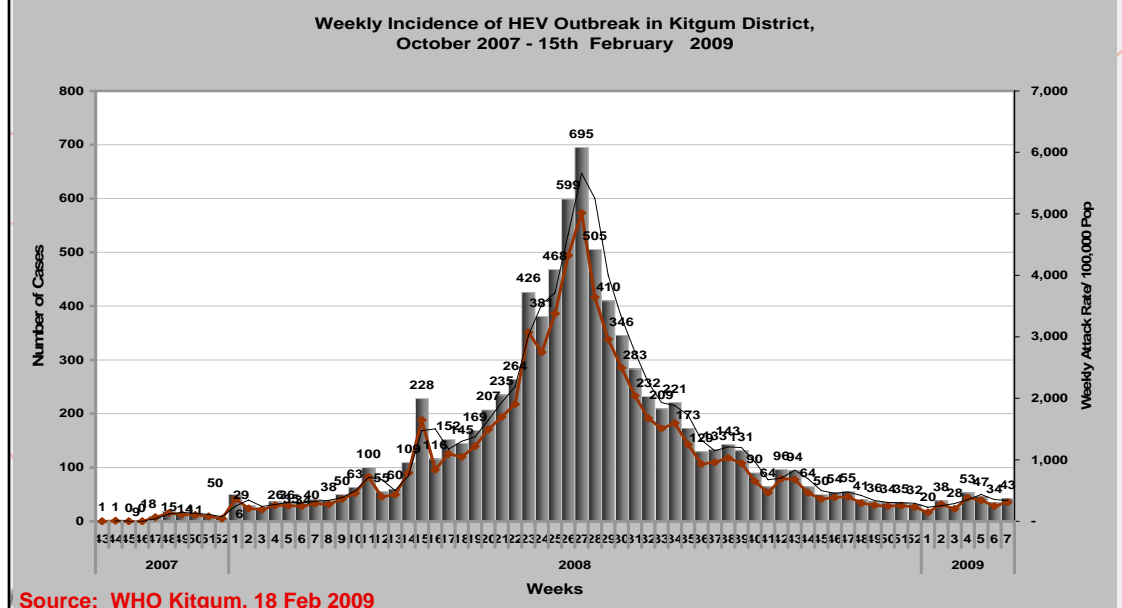
- 1
- 2-3
- 4-7

Hep E - Cumulative Cases

- 1 - 100
- 101 - 300
- 301 - 1000
- 1001 - 2098

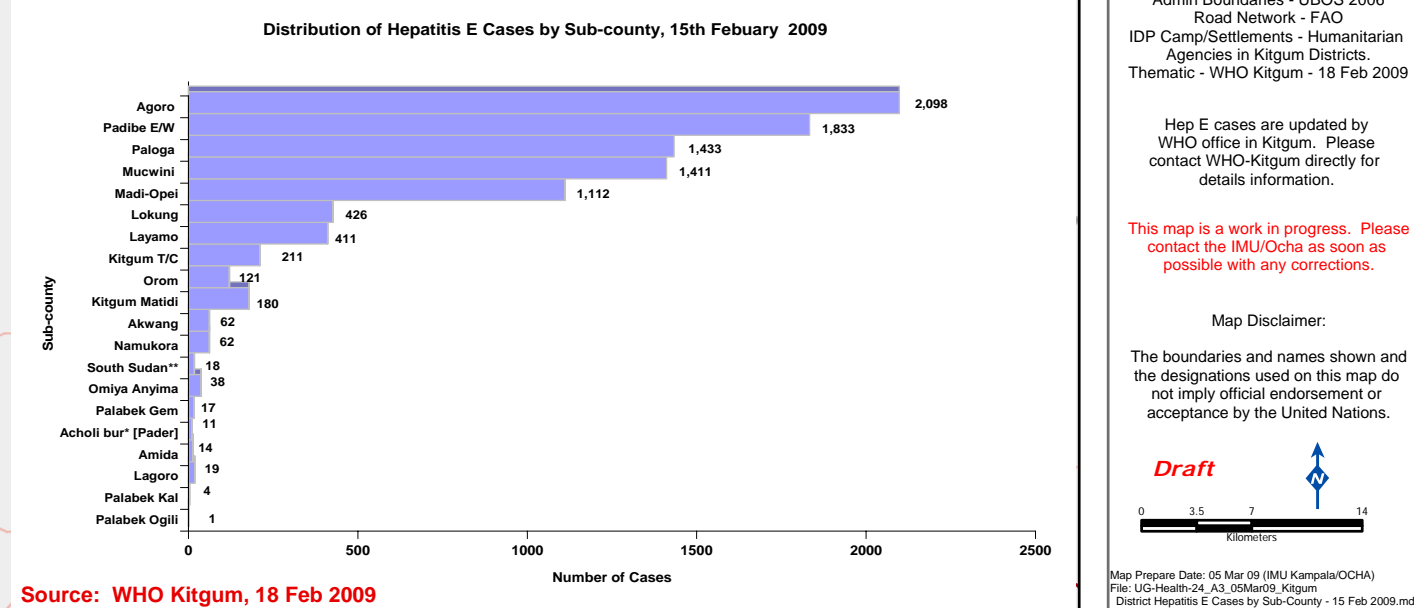
- Sub-County Boundary
- District Boundary
- National Boundary

Note:
 Cumulative cases and cumulative deaths are recorded since the onset of the epidemic on 25 Oct 2007.
 New cases are registered in EPI week 7 in 2009.



Hep E Information

	Total	
CC	Comulative Cases	9,469
CD	Comulative Deaths	148
NC	New Cases (week 7)	43
ND	New Deaths (week 7)	0
	CFR (%)	1.6



Data Sources:
 Admin Boundaries - UBOS 2006
 Road Network - FAO
 IDP Camp/Settlements - Humanitarian Agencies in Kitgum Districts.
 Thematic - WHO Kitgum - 18 Feb 2009

Hep E cases are updated by WHO office in Kitgum. Please contact WHO-Kitgum directly for details information.

This map is a work in progress. Please contact the IMU/Ocha as soon as possible with any corrections.

Map Disclaimer:
 The boundaries and names shown and the designations used on this map do not imply official endorsement or acceptance by the United Nations.

Draft

Map Prepare Date: 05 Mar 09 (IMU Kampala/OCHA)
 File: UG-Health-24_A3_05Mar09_Kitgum
 District Hepatitis E Cases by Sub-County - 15 Feb 2009.mdx