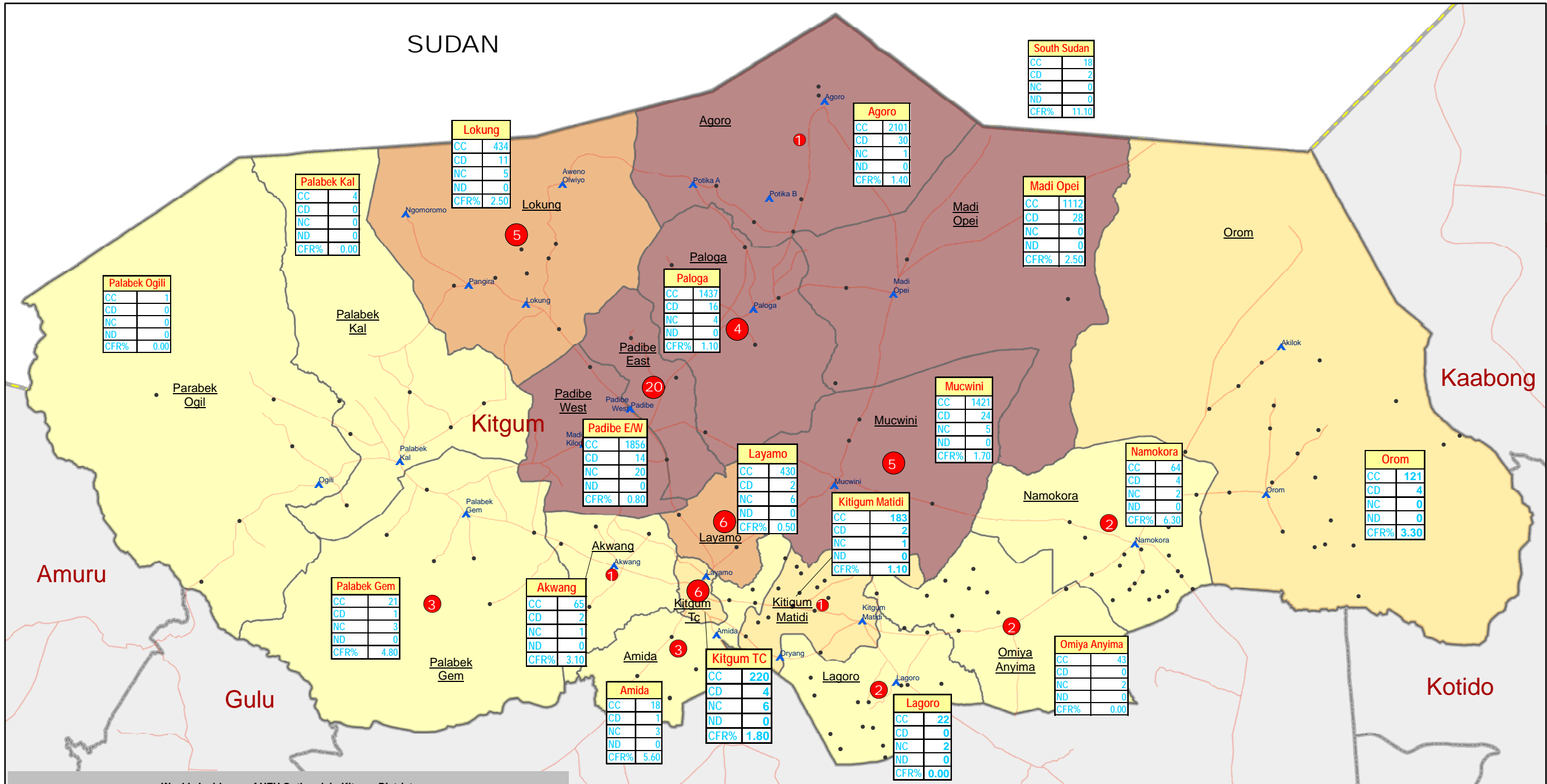


# Kitgum District: Hepatitis E Cases by Sub-County

(EPI Week 9: as of 01 March 2009)



### Legend

- ▲ IDP Camp
- IDP Returnee Site
- Motorable Road

### Hep E-New Cases(Week)

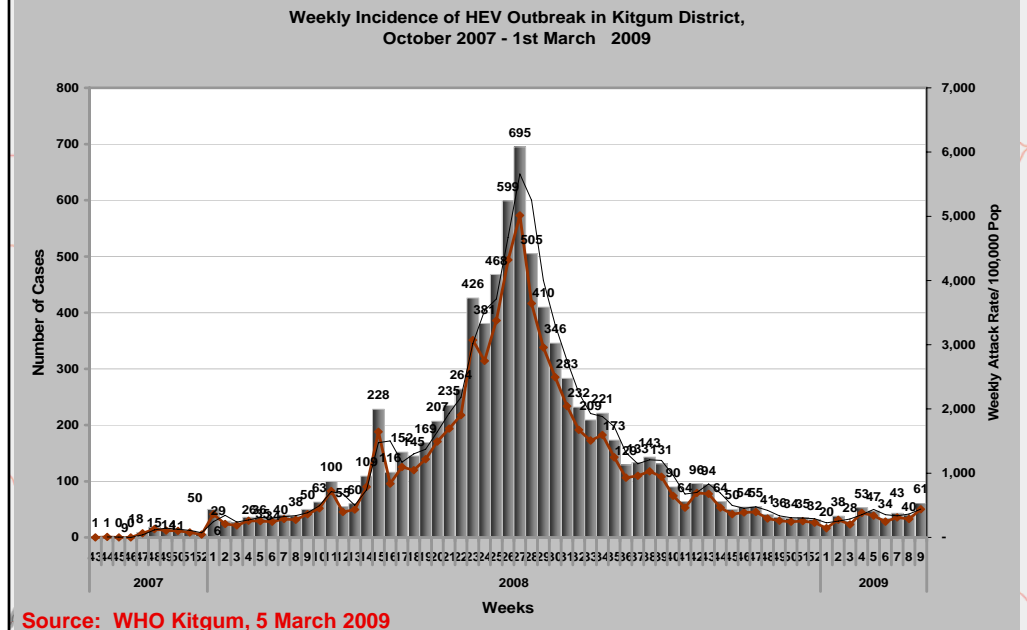
- 1
- 2 - 3
- 4 - 20

### Hep E - Cumulative Cases

- 1 - 100
- 101 - 300
- 301 - 1000
- 1001 - 2101

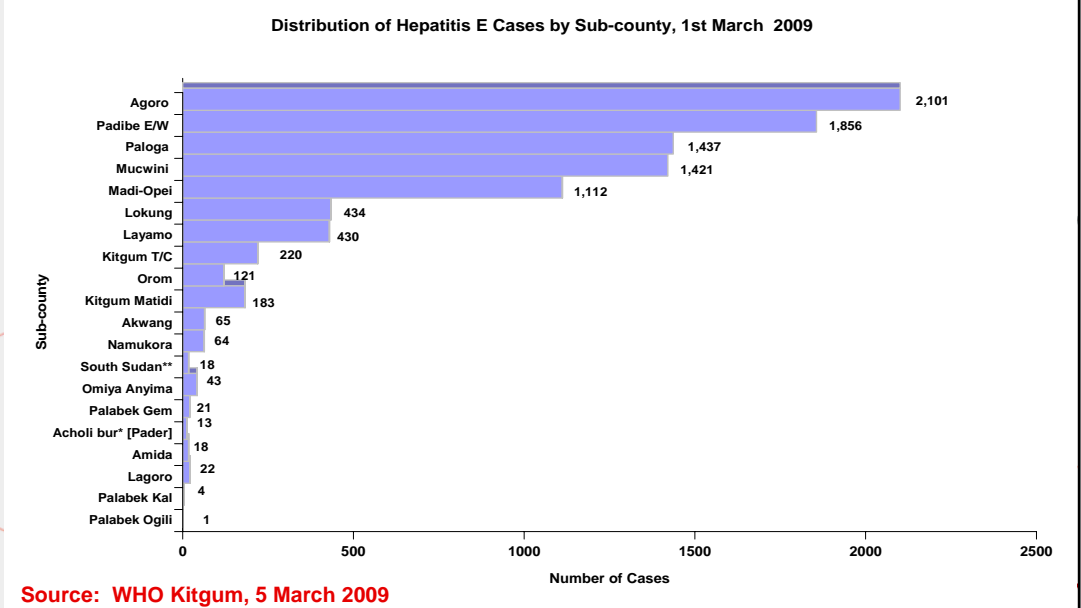
- Sub-County Boundary
- ▭ District Boundary
- ▭ National Boundary

**Note:**  
 Cumulative cases and cumulative deaths are recorded since the onset of the epidemic on 25 Oct 2007.  
 New cases are registered in EPI week 9 in 2009.



Acholibir (Pader)			
CC	13		
CD	0		
NC	0		
ND	0		
CFR%	0.00		

Hep E Information			Total
CC	Cumulative Cases		9,570
CD	Cumulative Deaths		148
NC	New Cases (week 9)		61
ND	New Deaths (week 9)		0
	CFR (%)		1.5



Data Sources:  
 Admin Boundaries - UBOS 2006  
 Road Network - FAO  
 IDP Camp/Settlements - Humanitarian Agencies in Kitgum Districts.  
 Thematic - WHO Kitgum - 5 Mar 2009

Hep E cases are updated by WHO office in Kitgum. Please contact WHO-Kitgum directly for details information.

**This map is a work in progress. Please contact the IMU/OCHA as soon as possible with any corrections.**

Map Disclaimer:  
 The boundaries and names shown and the designations used on this map do not imply official endorsement or acceptance by the United Nations.

**Draft**

Map Prepare Date: 06 Mar 09 (IMU Kampala/OCHA)  
 File: UG-Health-25\_A3\_06Mar09\_Kitgum  
 District Hepatitis E Cases by Sub-County - 01 Mar 2009.mdx