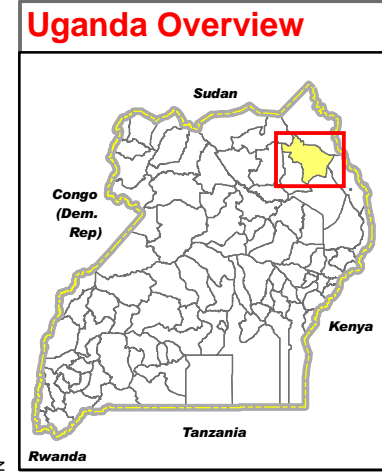
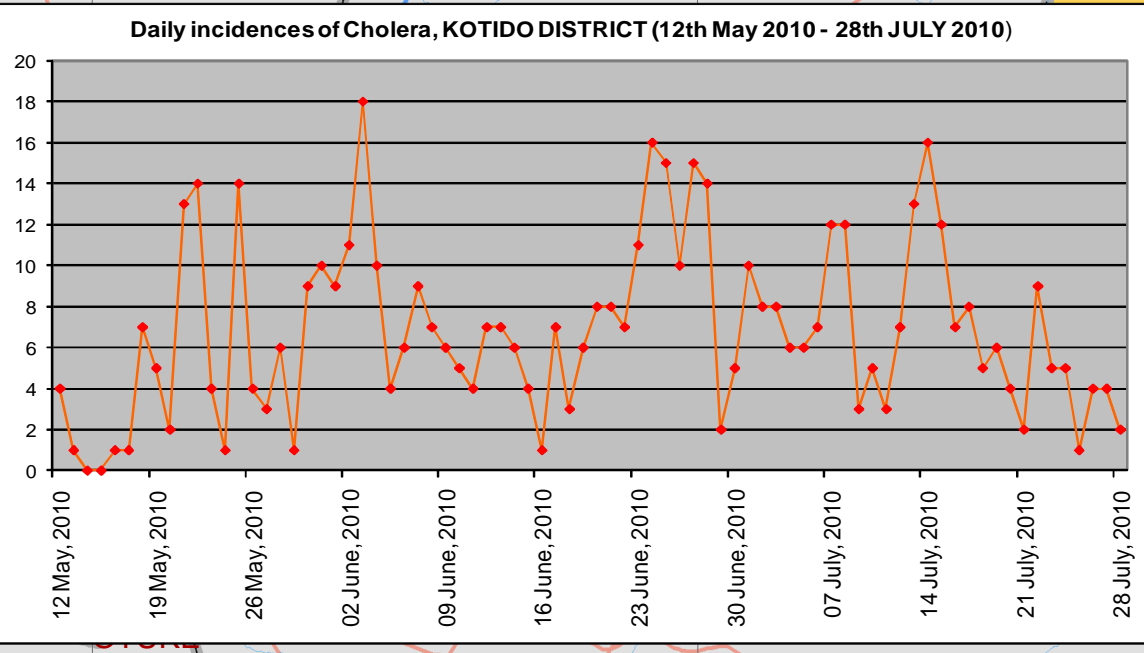
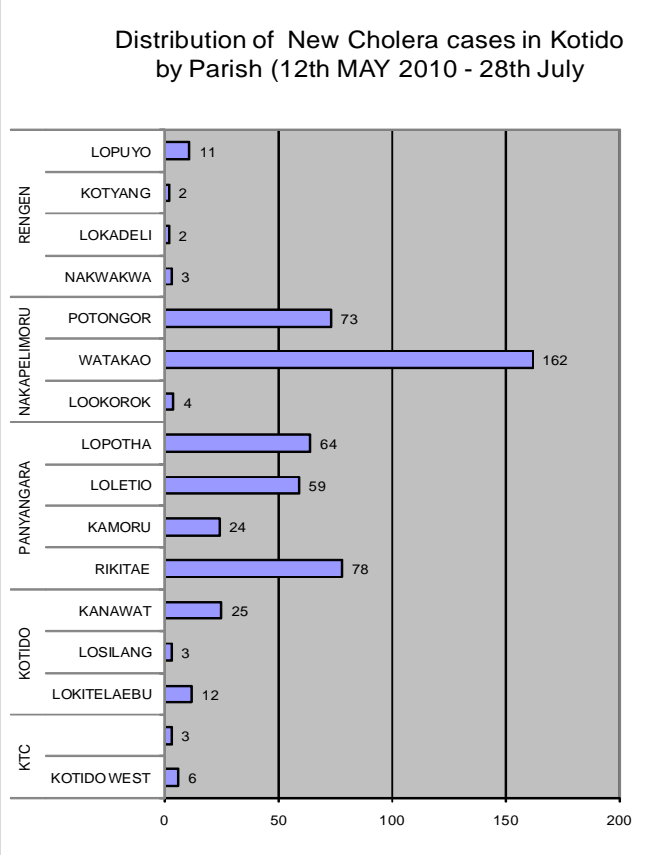
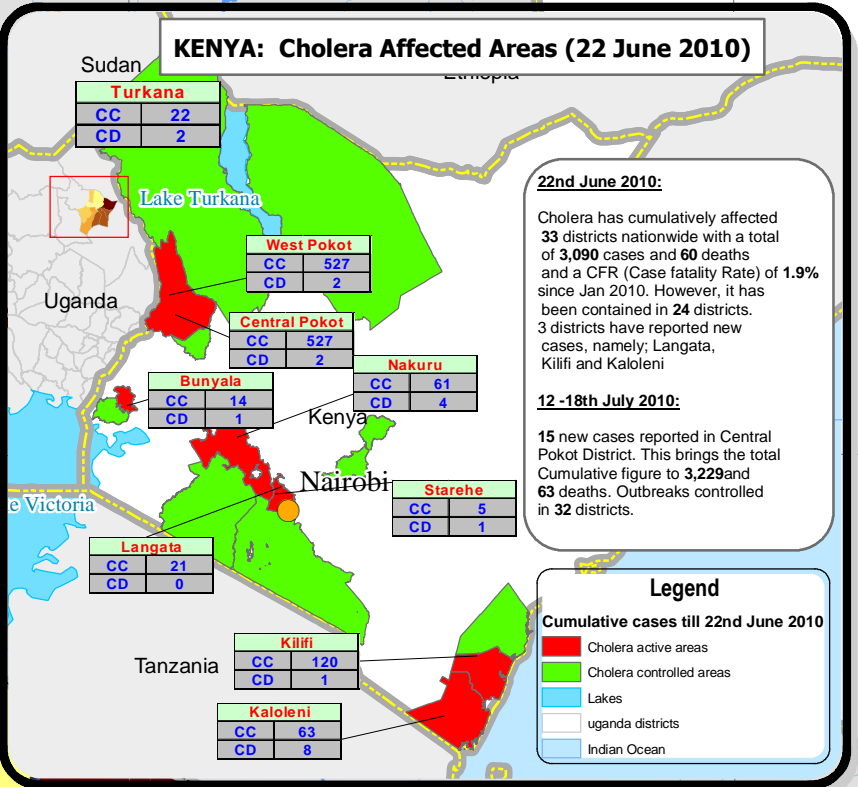
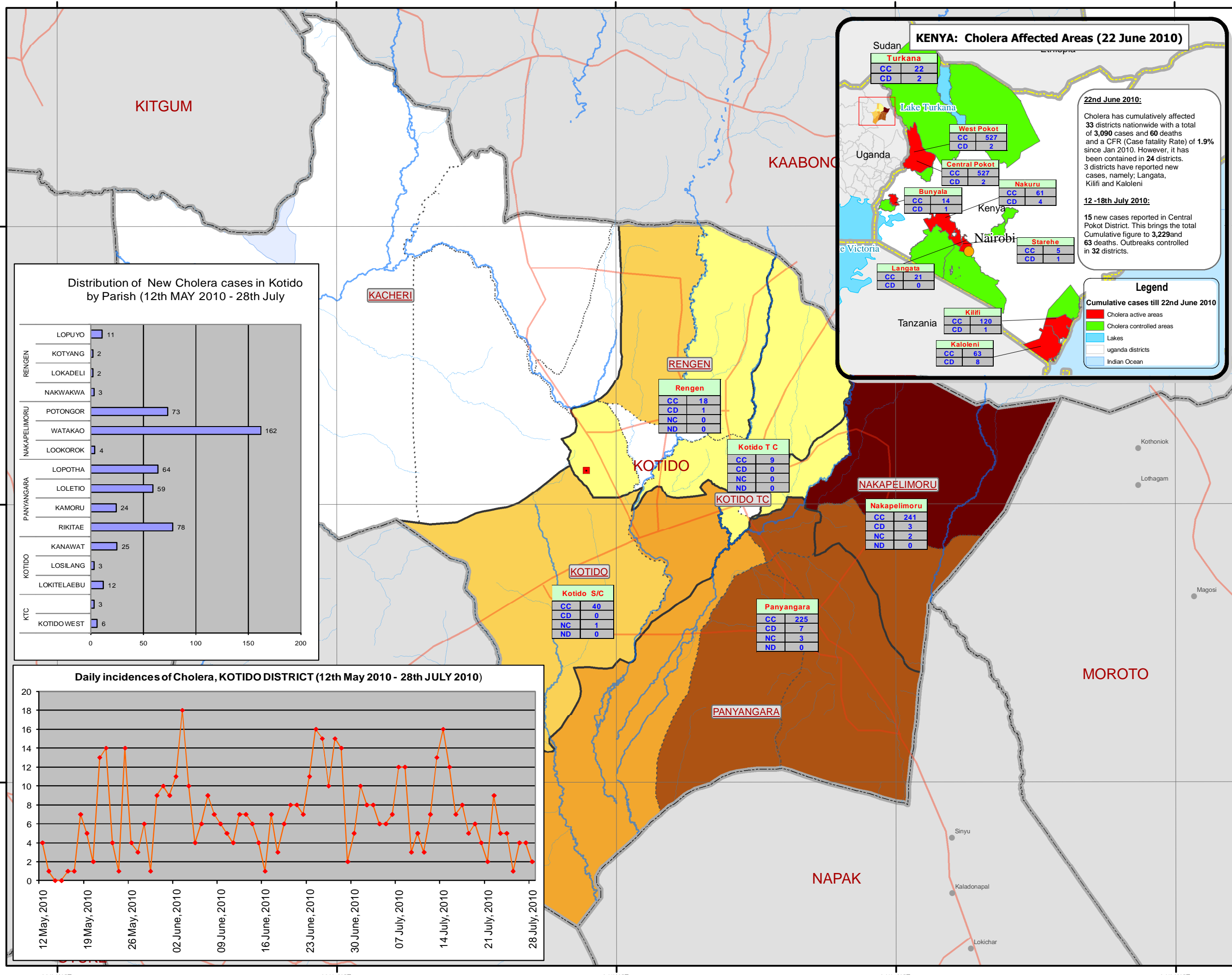
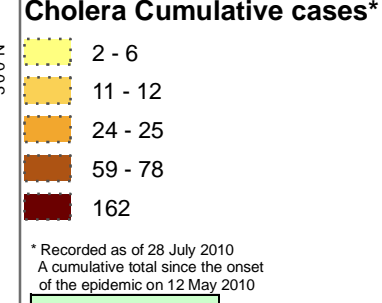


# Kotido District: Cholera Affected Areas & Cases by Parish (as of 28 July 2010)



- ### Legend
- District Center
  - Town
  - Village
  - Major River
  - Minor River
  - Motorable Road
  - National Boundary
  - District Boundary
  - Sub-County Boundary
  - Parish Boundary



### LEGEND

CC	Cumulative Cases
CD	Cumulative Deaths
NC	New Cases
ND	New Deaths

**Data Sources:**  
 Admin Boundaries - UBOS 2006  
 Admin Centers - UBOS 2006  
 Road Network - FAO, District, Ocha  
 Thematic - WHO/District Task Force, OCHA Kenya Kotido, 28 July 2010

0 2.5 5 10  
 Kilometers

This map is a work in progress. Please contact the IMU/OCHA as soon as possible with any corrections.

**Draft**

**Map Disclaimer:**  
 The boundaries and names shown and the designations used on this map do not imply official endorsement or acceptance by the United Nations.  
 Map Prepared: 03 August, 2010 (IMU/UNOCHA, Kampala)  
 File: UG-Health-93\_A3\_02Aug10\_Kotido District Cholera Affected Areas & Cases by parish as of 28 July 2010(AM)