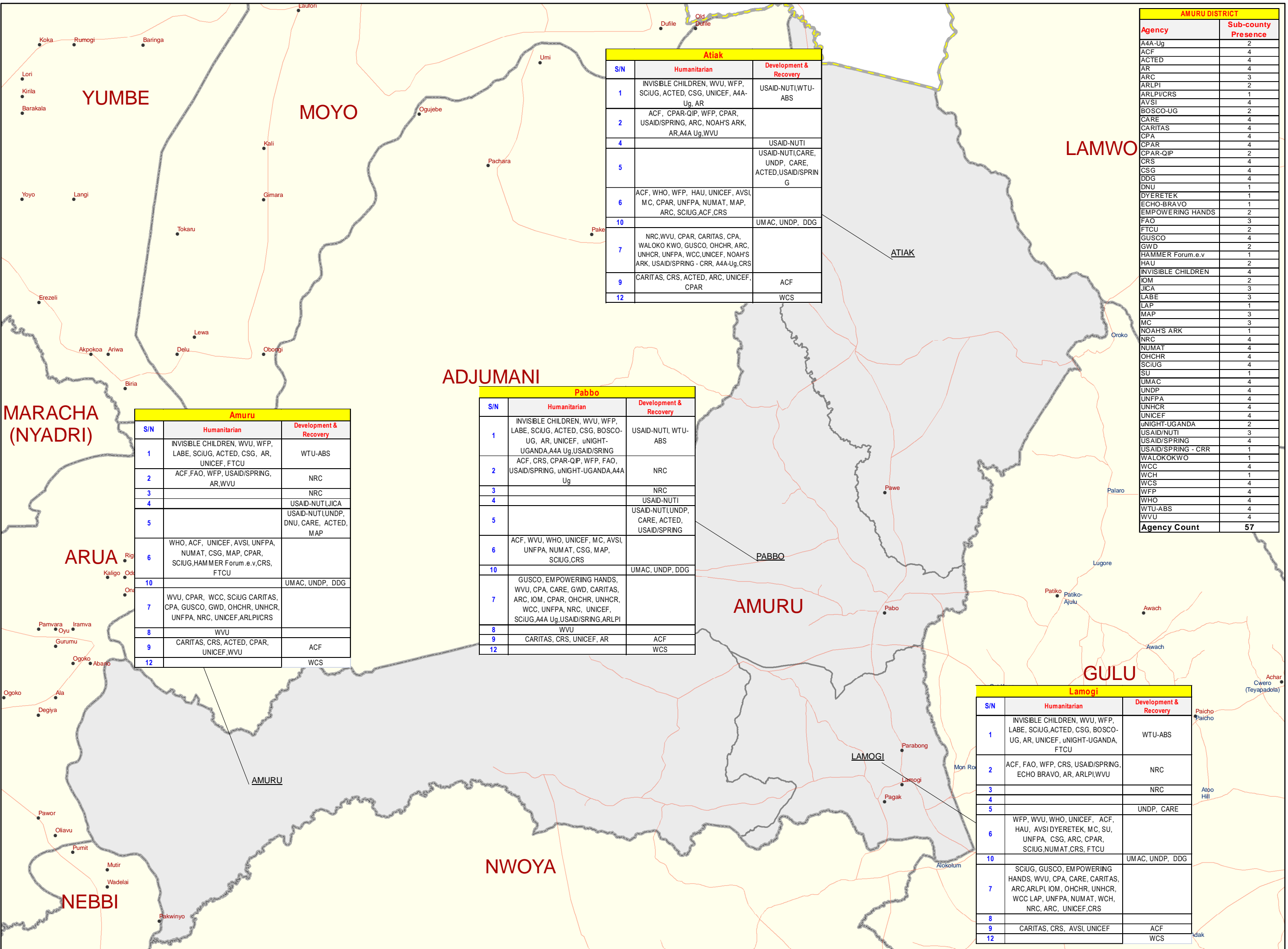


Amuru District: Humanitarian, Recovery and Development Organizations Presence by Sector per Sub-County (July 2010)



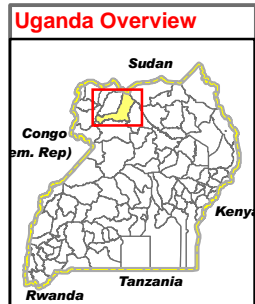
Atiak		
S/N	Humanitarian	Development & Recovery
1	INVISIBLE CHILDREN, WVU, WFP, SCIUG, ACTED, CSG, UNICEF, A4A-Ug, AR	USAID-NUTI,WTU-ABS
2	ACF, CPAR-QIP, WFP, CPAR, USAID/SPRING, ARC, NOAH'S ARK, AR,A4A Ug,WVU	
4		USAID-NUTI
5		USAID-NUTI,CARE, UNDP, CARE, ACTED,USAID/SPRING
6	ACF, WHO, WFP, HAU, UNICEF, AVSI, MC, CPAR, UNFPA, NUMAT, MAP, ARC, SCIUG,ACF,CRS	
10		UMAC, UNDP, DDG
7	NRC,WVU, CPAR, CARITAS, CPA, WALOKO KWO, GUSCO, OHCHR, ARC, UNHCR, UNFPA, WCC,UNICEF, NOAH'S ARK, USAID/SPRING - CRR, A4A-Ug,CRS	
9	CARITAS, CRS, ACTED, ARC, UNICEF, CPAR	ACF
12		WCS

AMURU DISTRICT	
Agency	Sub-county Presence
A4A-Ug	2
ACF	4
ACTED	4
AR	4
ARC	3
ARLPI	2
ARLPI/CRS	1
AVSI	4
BOSCO-UG	2
CARE	4
CARITAS	4
CPA	4
CPAR	4
CPAR-QIP	2
CRS	4
CSG	4
DDG	4
DNU	1
DYERETEK	1
ECHO-BRAVO	1
EMPOWERING HANDS	2
FAO	3
FTCU	2
GUSCO	4
GWD	2
HAMMER Forum.e.v	1
HAU	2
INVISIBLE CHILDREN	4
IOM	2
JICA	3
LABE	3
LAP	1
MAP	3
MC	3
NOAH'S ARK	1
NRC	4
NUMAT	4
OHCHR	4
SCIUG	4
SU	1
UMAC	4
UNDP	4
UNFPA	4
UNHCR	4
UNICEF	4
uNIGHT-UGANDA	2
USAID/NUTI	3
USAID/SPRING	4
USAID/SPRING - CRR	1
WALOKOKWO	1
WCC	4
WCH	1
WCS	4
WFP	4
WHO	4
WTU-ABS	4
WVU	4
Agency Count	57

Amuru		
S/N	Humanitarian	Development & Recovery
1	INVISIBLE CHILDREN, WVU, WFP, LABE, SCIUG, ACTED, CSG, AR, UNICEF, FTCU	WTU-ABS
2	ACF,FAO, WFP, USAID/SPRING, AR,WVU	NRC
3		NRC
4		USAID-NUTI,JICA
5		USAID-NUTI,UNDP, DNU, CARE, ACTED, MAP
6	WHO, ACF, UNICEF, AVSI, UNFPA, NUMAT, CSG, MAP, CPAR, SCIUG,HAMMER Forum.e.v,CRS, FTCU	
10		UMAC, UNDP, DDG
7	WVU, CPAR, WCC, SCIUG, CARITAS, CPA, GUSCO, GWD, OHCHR, UNHCR, UNFPA, NRC, UNICEF,ARLPI/CRS	
8	WVU	
9	CARITAS, CRS, ACTED, CPAR, UNICEF,WVU	ACF
12		WCS

Pabbo		
S/N	Humanitarian	Development & Recovery
1	INVISIBLE CHILDREN, WVU, WFP, LABE, SCIUG, ACTED, CSG, BOSCO-UG, AR, UNICEF, uNIGHT-UGANDA,A4A Ug,USAID/SPRING	USAID-NUTI, WTU-ABS
2	ACF, CRS, CPAR-QIP, WFP, FAO, USAID/SPRING, uNIGHT-UGANDA,A4A Ug	NRC
3		NRC
4		USAID-NUTI
5		USAID-NUTI,UNDP, CARE, ACTED, USAID/SPRING
6	ACF, WVU, WHO, UNICEF, MC, AVSI, UNFPA, NUMAT, CSG, MAP, SCIUG,CRS	
10		UMAC, UNDP, DDG
7	GUSCO, EMPOWERING HANDS, WVU, CPA, CARE, GWD, CARITAS, ARC, IOM, CPAR, OHCHR, UNHCR, WCC, UNFPA, NRC, UNICEF, SCIUG,A4A Ug,USAID/SPRING,ARLPI	
8	WVU	
9	CARITAS, CRS, UNICEF, AR	ACF
12		WCS

Lamogi		
S/N	Humanitarian	Development & Recovery
1	INVISIBLE CHILDREN, WVU, WFP, LABE, SCIUG,ACTED, CSG, BOSCO-UG, AR, UNICEF, uNIGHT-UGANDA, FTCU	WTU-ABS
2	ACF, FAO, WFP, CRS, USAID/SPRING, ECHO BRAVO, AR, ARLPI,WVU	NRC
3		NRC
4		
5		UNDP, CARE
6	WFP, WVU, WHO, UNICEF, ACF, HAU, AVSI,DYERETEK, MC, SU, UNFPA, CSG, ARC, CPAR, SCIUG,NUMAT,CRS, FTCU	
10		UMAC, UNDP, DDG
7	SCIUG, GUSCO, EMPOWERING HANDS, WVU, CPA, CARE, CARITAS, ARC,ARLPI, IOM, OHCHR, UNHCR, WCC, LAP, UNFPA, NUMAT, WCH, NRC, ARC, UNICEF,CRS	
8		
9	CARITAS, CRS, AVSI, UNICEF	ACF
12		WCS



- Legend**
- Villages
 - Motorable Road
 - ▭ National Boundary
 - ▭ District Boundary
 - ▭ Sub-County Boundary

S/N	Sector Information
1	Education
2	Food Security and Agricultural Livelihoods
3	Non-Agricultural Livelihoods
4	Infrastructure
5	Governance & Peace Building
6	Health, Nutrition and HIV/AIDS
7	Protection (General, Human Rights, Rule of Law, Child, GBV, Camp Management)
8	Psycho Social Support Programs
9	Water, Sanitation and Hygiene
10	Mine Action
11	Shelter and Non Food Items
12	Environmental or Wildlife Conservation

Data Sources:

- Admin Boundaries (Up to Parish Level) - UBOS 2006
- District boundaries - UBOS 2010*
- Not confirmed yet
- Road Network - FAO
- IDP Camp/Settlements - Humanitarian Agencies in the Region.
- Thematic - Ocha, Amuru - Jul 2010


WG information are updated by Ocha field office Gulu based on inputs received from organizations and in collaboration with local government.


Map Disclaimer:

The boundaries and names shown and the designations used on this map do not imply official endorsement or acceptance by the United Nations.

Draft

This map is a work in progress. Please contact the IMU/Ocha as soon as possible with any corrections.





Map Prepare Date: 21 Jul 10 (IMU Kampala/OCHA)
 File: UG-W3-59_A3_21Jul10_Amuru District Humanitarian, Recovery and Development Organizations Presence by Sector per Sub-County.mxd