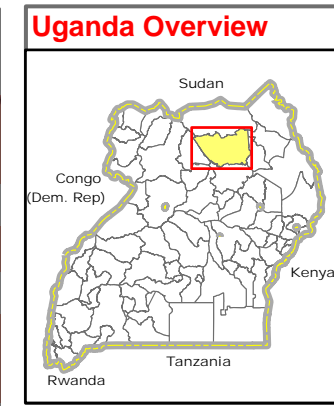
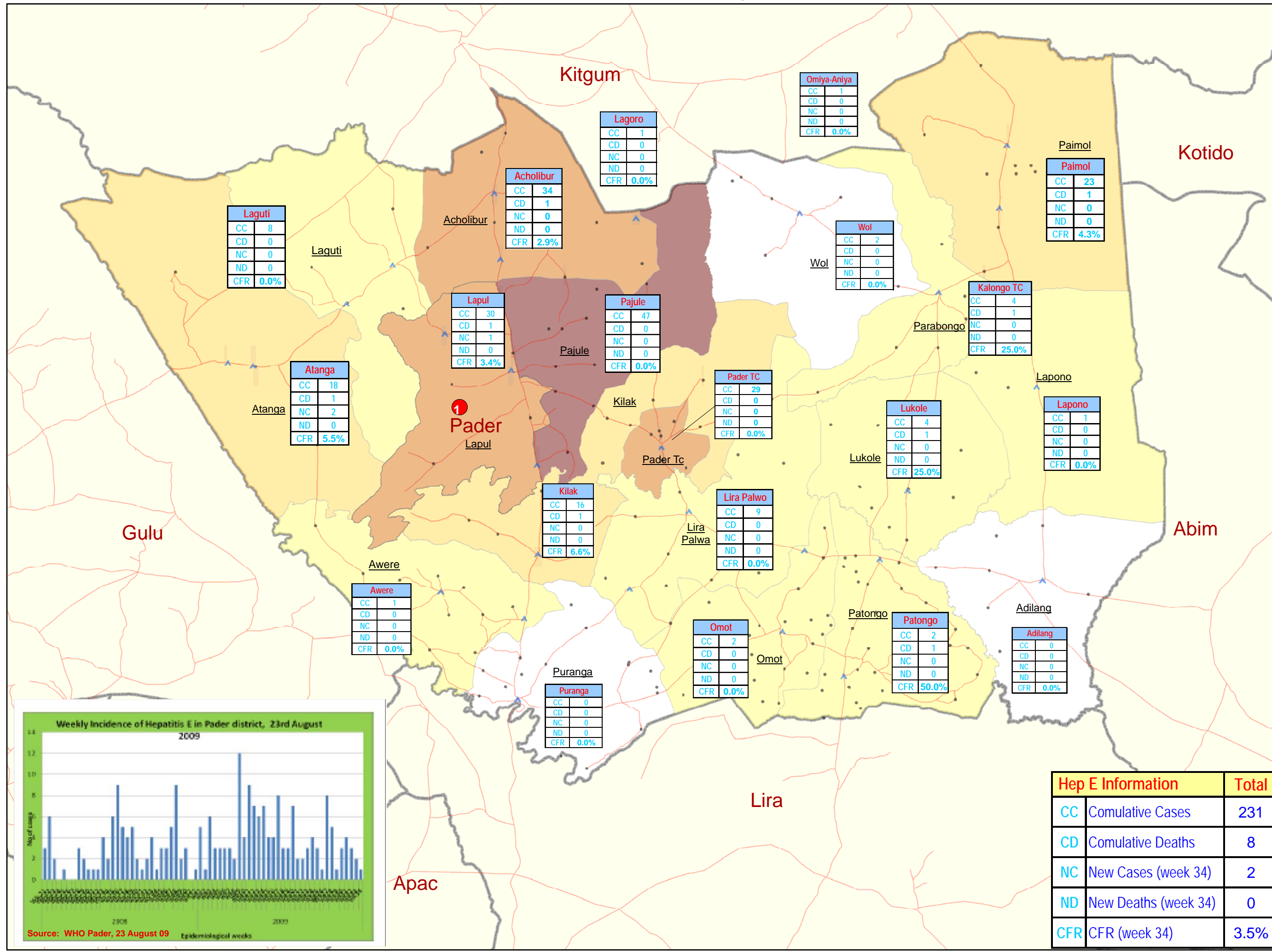


Pader District: Hepatitis E Cases by Sub-County

(Week 34: as of 17- 23 August 2009)



Legend

- ▲ IDP Camp
- IDP Returnee Site
- Motorable Road

New Cases (week 34 '09)

- 1

Hep E- Cumulative Cases

- 1 - 9
- 10 - 23
- 24 - 34
- 35 - 47

- Sub-County Boundary
- District Boundary
- National Boundary

Note:
 Cumulative cases and deaths are recorded since the onset of the epidemic on 21 May 2008. New cases are registered in week 34 (17- 23 August 2009).

Data Sources:
 Admin Boundaries - UBOS 2006
 Road Network - FAO
 IDP Camp/Settlements - Humanitarian Agencies in Pader Districts.
 Thematic - WHO Pader - 23 August 2009

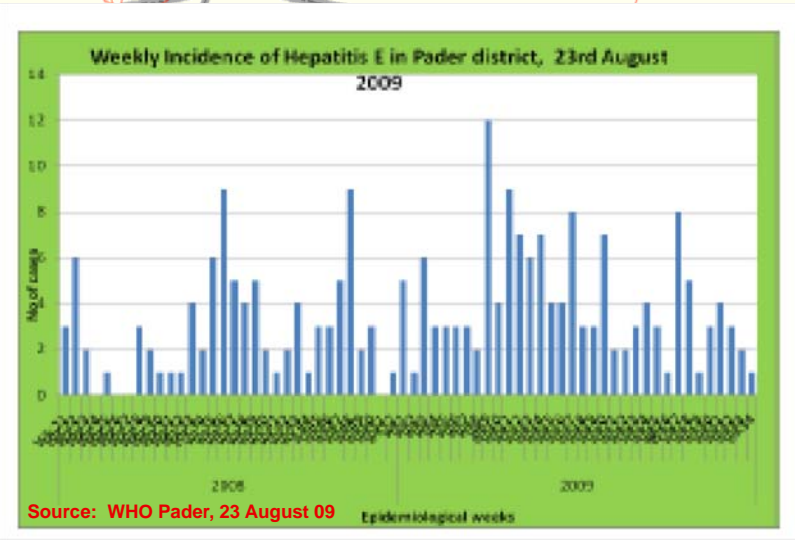
Hep E cases are updated by WHO Office in Pader. Please contact WHO-Pader directly for details information.

This map is a work in progress. Please contact the IMU/OCHA as soon as possible with any corrections.

Map Disclaimer:
 The boundaries and names shown and the designations used on this map do not imply official endorsement or acceptance by the United Nations.

Draft

Map Prepare Date: 02 Sep 09 (IMU Kampala/OCHA)
 File: UG-Health-50_A3_02 Sep 09_Pader District Hepatitis E Cases by Sub-County - 02 Sep 2009.mxd



Hep E Information		Total
CC	Comulative Cases	231
CD	Comulative Deaths	8
NC	New Cases (week 34)	2
ND	New Deaths (week 34)	0
CFR	CFR (week 34)	3.5%