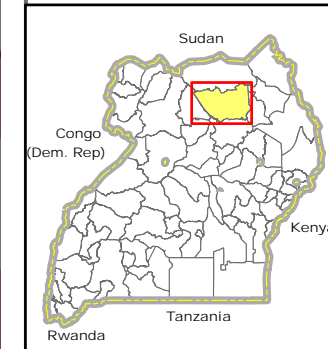


# Pader District: Hepatitis E Cases by Sub-County

(Week 32: as of 10- 16 August 2009)

## Uganda Overview



## Legend

- IDP Camp
  - IDP Returnee Site
  - Motorable Road
  - Sub-County Boundary
  - District Boundary
  - National Boundary
- New Cases (week 33 '09)**  
 2
- Hep E - Cumulative Cases**
- 1 - 4
  - 5 - 18
  - 19 - 34
  - 35 - 47


**Note:**  
 Cumulative cases and deaths are recorded since the onset of the epidemic on 21 May 2008. New cases are registered in week 33 (10- 16 August 2009).

**Data Sources:**  
 Admin Boundaries - UBOS 2006  
 Road Network - FAO  
 IDP Camp/Settlements - Humanitarian Agencies in Pader Districts.  
 Thematic - WHO Pader - 16 August 2009

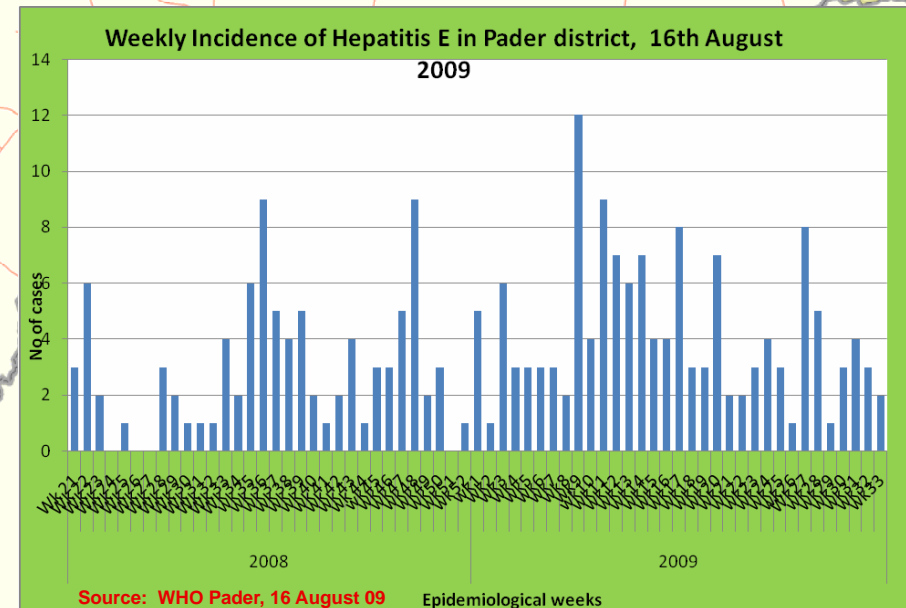
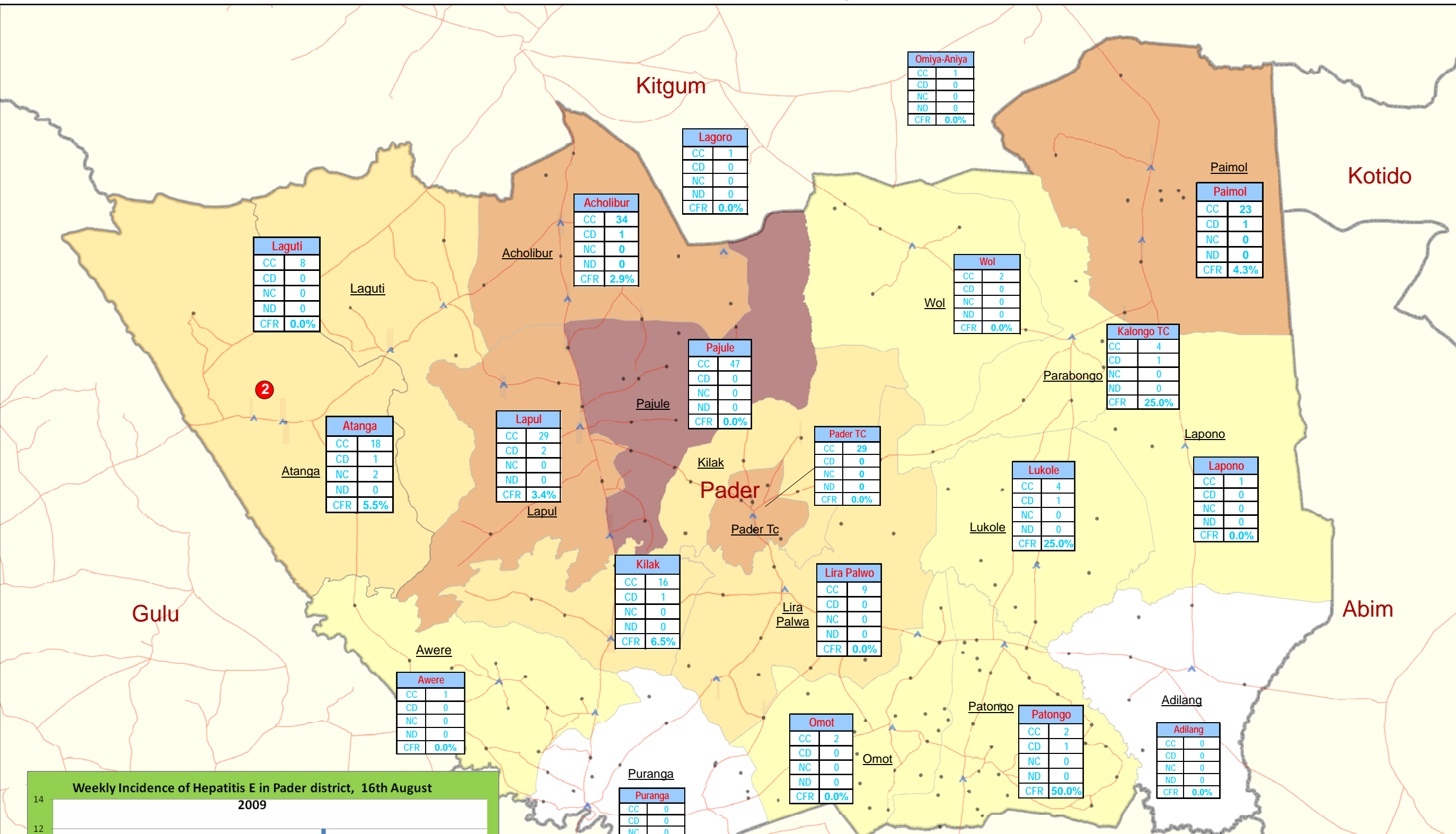
Hep E cases are updated by WHO Office in Pader. Please contact WHO-Pader directly for details information.

**This map is a work in progress. Please contact the IMU/OCHA as soon as possible with any corrections.**

**Map Disclaimer:**  
 The boundaries and names shown and the designations used on this map do not imply official endorsement or acceptance by the United Nations.



**Draft**



Hep E Information		Total
CC	Comulative Cases	230
CD	Comulative Deaths	8
NC	New Cases (week 33)	2
ND	New Deaths (week 33)	0
CFR	CFR (week 33)	3.5%

