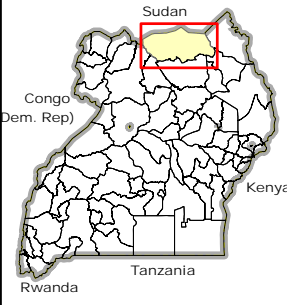


Kitgum District: Hepatitis E Cases by Sub-County

(EPI Week 23: as of 7 June 2009)

Uganda Overview



Legend

- IDP Camp
 - IDP Returnee Site
 - Motorable Road
- HEV-E_Cumulative Cases**
- 1 - 100
 - 101 - 300
 - 301 - 1113
 - 1114 - 2112
- New cases (Week 23 '09)**
- 1
 - 2 - 3
 - 4 - 5
- Sub-County Boundary
 - District Boundary
 - National Boundary

Note:

Cumulative cases and cumulative deaths are recorded since the onset of the epidemic on 25 Oct 2007.

New cases are registered in EPI Week 23 in 2009.

Data Sources:

Admin Boundaries - UBOS 2006
 Road Network - NUDC, FAO
 IDP Camp/Settlements - Humanitarian Agencies in Kitgum Districts.
 Thematic - WHO Kitgum - 3 May 2009

Hep E cases are updated by WHO Office in Kitgum. Please contact WHO-Kitgum directly for details information.

This map is a work in progress. Please contact the IMU/OCHA as soon as possible with any corrections.

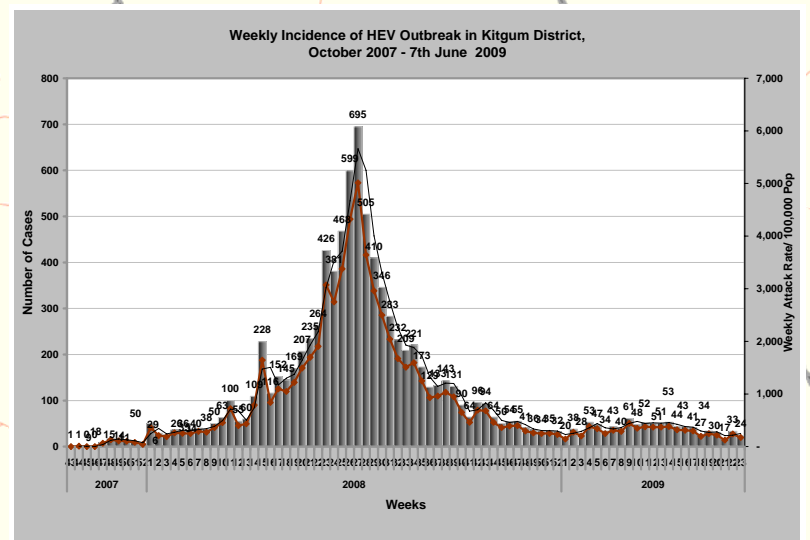
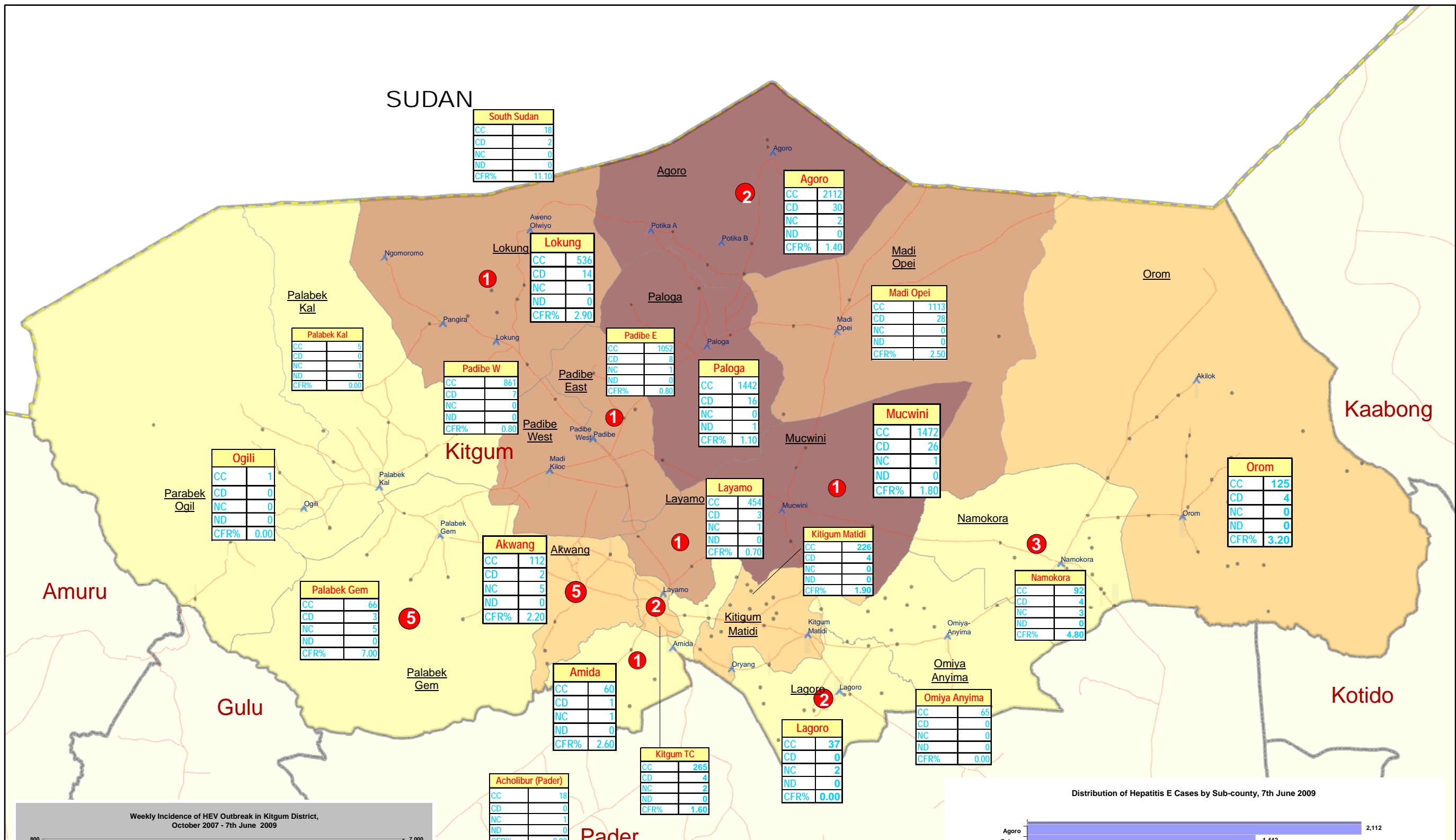
Map Disclaimer:

The boundaries and names shown and the designations used on this map do not imply official endorsement or acceptance by the United Nations.

Draft

0 3.75 7.5 15
 Kilometers

Map Prepare Date: 22 June 09 (IMU Kampala/OCHA)
 File: UG-Health-34_A3_7June09_Kitgum
 District Hepatitis E Cases by Sub-County - 22 June 2009.mdx



Hep E Information		Total
CC	Comulative Cases	10,117
CD	Comulative Deaths	160
NC	New Cases (week 23)	24
ND	New Deaths (week 23)	0
CFR (%)		1.6

