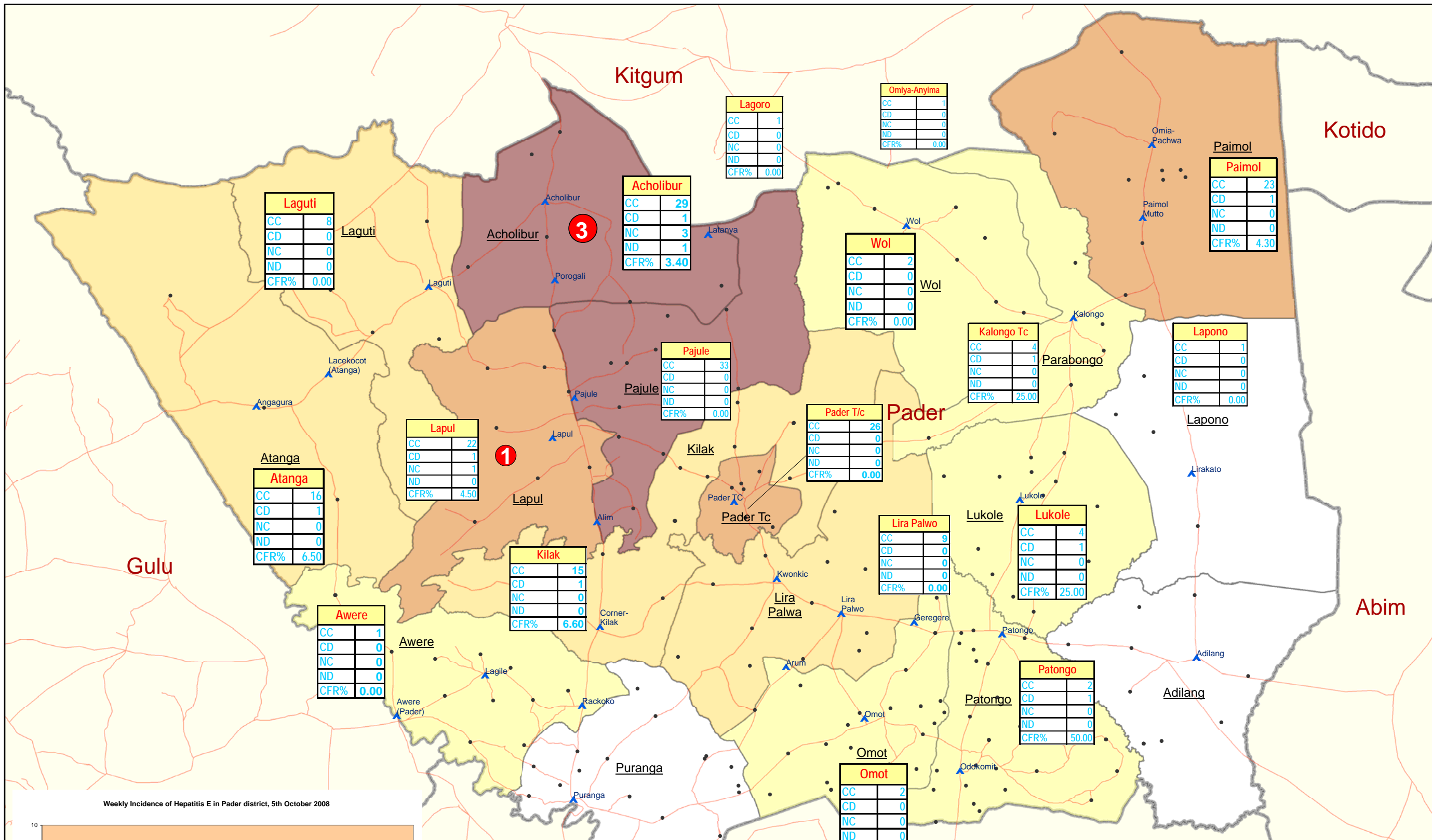


Pader District: Hepatitis E Cases by Sub-County

(EPI Week 23: as of 8th- 14 June 2009)



Legend

- ▲ IDP Camp
- IDP Returnee Site
- Motorable Road

Hep E - Cumulative Cases

- 1 - 4
- 5 - 16
- 17 - 26
- 27 - 33

Hep E New Cases (week 23)

- 1
- 2 - 3

- National Boundary
- District Boundary
- Sub-County Boundary

Note:
 Cumulative cases and deaths are recorded since the onset of the epidemic on 21 May 2008. New cases are registered in week 23 (8- 14 June 2009).

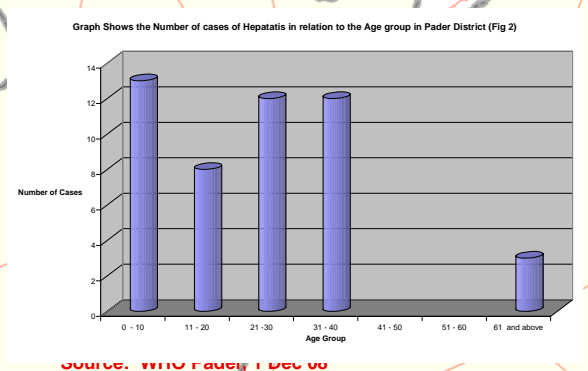
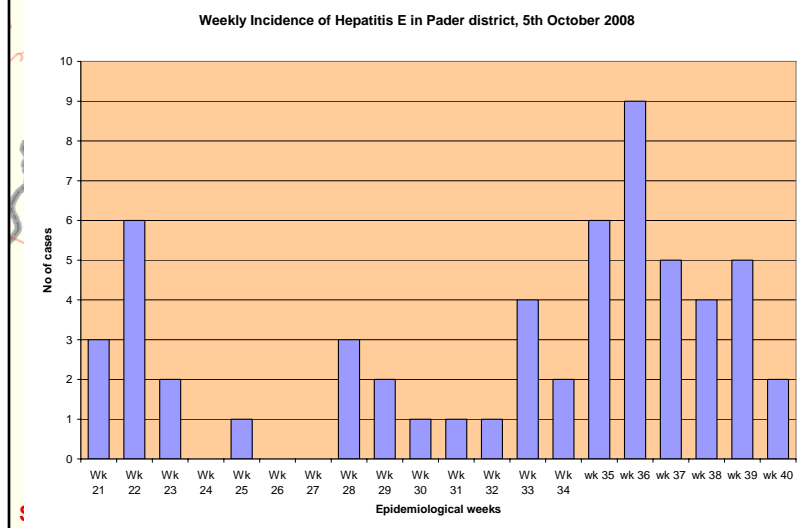
Data Sources:
 Admin Boundaries - UBOS 2006
 Road Network - FAO
 IDP Camp/Settlements - Humanitarian Agencies in Pader Districts.
 Thematic - WHO Pader - 8 June 2008

Hep E cases are updated by WHO office in Pader. Please contact WHO-Pader directly for details information.

This map is a work in progress. Please contact the IMU/OCHA as soon as possible with any corrections.

Map Disclaimer:
 The boundaries and names shown and the designations used on this map do not imply official endorsement or acceptance by the United Nations.

Draft



Hep E Information		Total
CC	Cumulative Cases	201
CD	Cumulative Deaths	8
NC	New Cases (week 23)	4
ND	New Deaths (week 23)	0
CFR (%)		3.9

