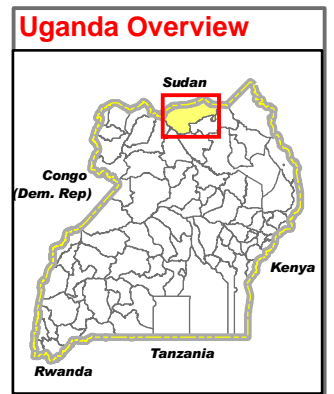


# Lamwo District: Humanitarian, Recovery and Development Organizations Presence by Sector per Sub-County (July 2010)



### Legend

- Villages
- Motorable Road
- National Boundary
- District Boundary
- Sub-County Boundary

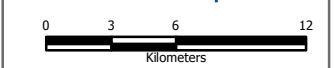
S/N	Sector Information
1	Education
2	Food Security and Agricultural Livelihoods
3	Non-Agricultural Livelihoods
4	Infrastructure
5	Governance & Peace Building
6	Health, Nutrition and HIV/AIDS
7	Protection (General, Human Rights, Rule of Law, Child, GBV, Camp Management)
8	Psyco Social Support Programs
9	Water, Sanitation and Hygiene
10	Mine Action
11	Shelter and Non Food Items

Data Sources:  
 Admin Boundaries - UBOS 2006 - 2010  
 Road Network - FAO  
 IDP Camp/Settlements - Humanitarian Agencies in Kitgum Districts.  
 Thematic - UNOCHA, Lamwo/Kitgum - Jul 2010

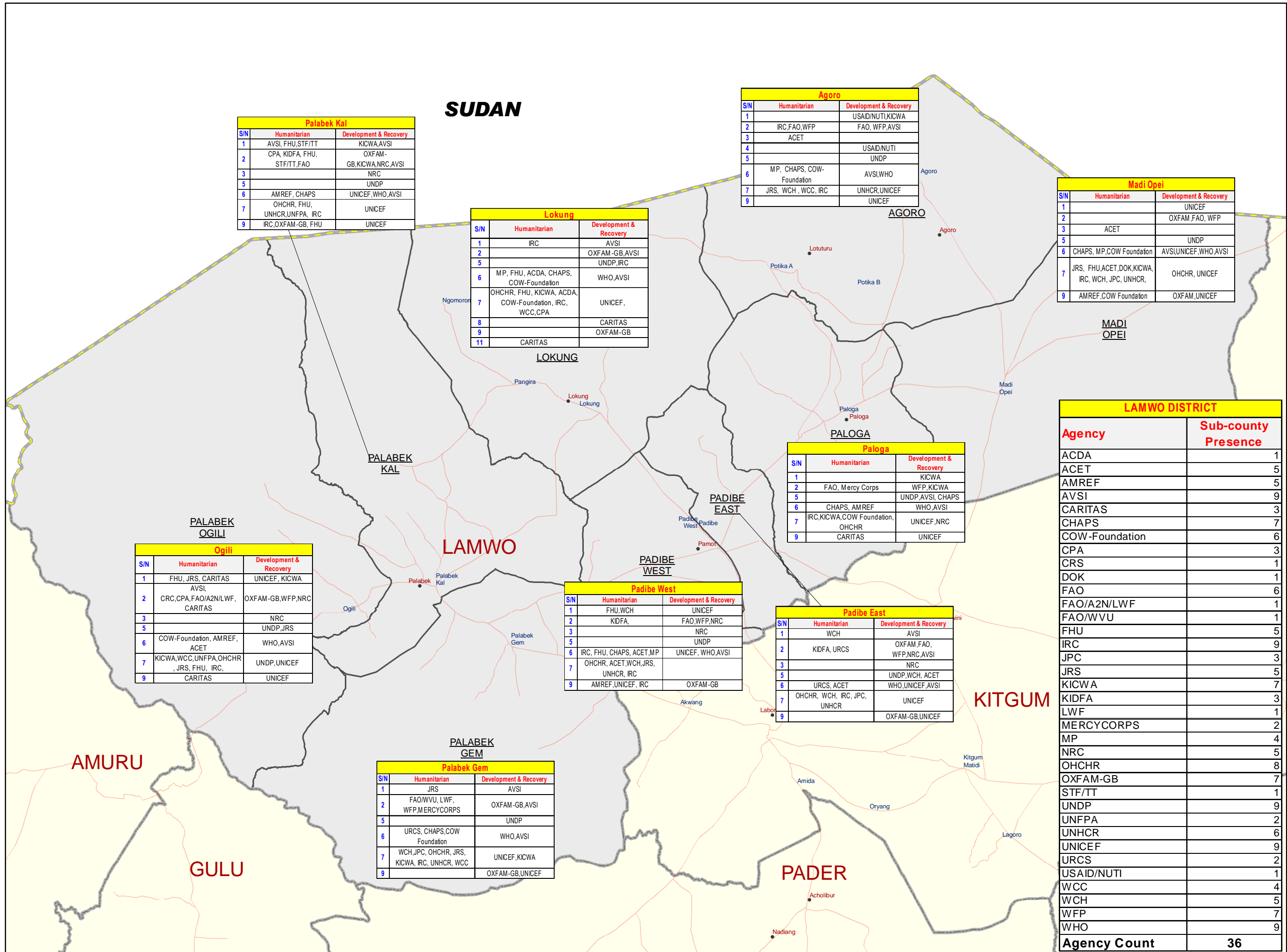
W3 information are updated by field UNOCHA office in Gulu with the help of agencies.

This map is a work in progress. Please contact the IMU/OCHA as soon as possible with any corrections.

Map Disclaimer:  
 The boundaries and names shown and the designations used on this map do not imply official endorsement or acceptance by the United Nations.



Map Prepare Date: 15 Jul 10 (IMU Kampala/OCHA)  
 File: UG-W3-58\_A3\_15Jul10\_Lawo District Humanitarian, Recovery and Development Organizations Presence by Sector & Sub-County.mxd



#### Palabek Kal

S/N	Humanitarian	Development & Recovery
1	AVSI, FHU, STF/TT	KICWA, AVSI
2	CPA, KIDFA, FHU, STF/TT, FAO	OXFAM-GB, KICWA, NRC, AVSI
3		NRC
5		UNDP
6	AMREF, CHAPS	UNICEF, WHO, AVSI
7	OHCHR, FHU, UNHCR, UNFPA, IRC	UNICEF
9	IRC, OXFAM-GB, FHU	UNICEF

#### Agoro

S/N	Humanitarian	Development & Recovery
1		USAID/NUTI, KICWA
2	IRC, FAO, WFP	FAO, WFP, AVSI
3	ACET	
4		USAID/NUTI
5		UNDP
6	MP, CHAPS, COW-Foundation	AVSI, WHO
7	JRS, WCH, WCC, IRC	UNHCR, UNICEF
9		UNICEF

#### Madi Opei

S/N	Humanitarian	Development & Recovery
1		UNICEF
2		OXFAM, FAO, WFP
3	ACET	
5		UNDP
6	CHAPS, MP, COW Foundation	AVSI, UNICEF, WHO, AVSI
7	JRS, FHU, ACET, DOK, KICWA, IRC, WCH, JPC, UNHCR	OHCHR, UNICEF
9	AMREF, COW Foundation	OXFAM, UNICEF

#### Lokung

S/N	Humanitarian	Development & Recovery
1	IRC	AVSI
2		OXFAM-GB, AVSI
5		UNDP, IRC
6	MP, FHU, ACDA, CHAPS, COW-Foundation	WHO, AVSI
7	OHCHR, FHU, KICWA, ACDA, COW-Foundation, IRC, WCC, CPA	UNICEF
8		CARITAS
9		OXFAM-GB
11	CARITAS	

#### Paloga

S/N	Humanitarian	Development & Recovery
1		KICWA
2	FAO, Mercy Corps	WFP, KICWA
5		UNDP, AVSI, CHAPS
6	CHAPS, AMREF	WHO, AVSI
7	IRC, KICWA, COW Foundation, OHCHR	UNICEF, NRC
9	CARITAS	UNICEF

#### Padibe West

S/N	Humanitarian	Development & Recovery
1	FHU, WCH	UNICEF
2	KIDFA	FAO, WFP, NRC
3		NRC
5		UNDP
6	IRC, FHU, CHAPS, ACET, MP	UNICEF, WHO, AVSI
7	OHCHR, ACET, WCH, JRS, UNHCR, IRC	
9	AMREF, UNICEF, IRC	OXFAM-GB

#### Padibe East

S/N	Humanitarian	Development & Recovery
1	WCH	AVSI
2	KIDFA, URCS	OXFAM, FAO, WFP, NRC, AVSI
3		NRC
5		UNDP, WCH, ACET
6	URCS, ACET	WHO, UNICEF, AVSI
7	OHCHR, WCH, IRC, JPC, UNHCR	UNICEF
9		OXFAM-GB, UNICEF

#### Ogili

S/N	Humanitarian	Development & Recovery
1	FHU, JRS, CARITAS, AVSI	UNICEF, KICWA
2	CRC, CPA, FAO/A2N/LWF, CARITAS	OXFAM-GB, WFP, NRC
3		NRC
5		UNDP, JRS
6	COW-Foundation, AMREF, ACET	WHO, AVSI
7	KICWA, WCC, UNFPA, OHCHR, JRS, FHU, IRC	UNDP, UNICEF
9	CARITAS	UNICEF

#### Palabek Gem

S/N	Humanitarian	Development & Recovery
1	JRS	AVSI
2	FAO/WVU, LWF, WFP, MERCYCORPS	OXFAM-GB, AVSI
5		UNDP
6	URCS, CHAPS, COW Foundation	WHO, AVSI
7	WCH, JPC, OHCHR, JRS, KICWA, IRC, UNHCR, WCC	UNICEF, KICWA
9		OXFAM-GB, UNICEF

### LAMWO DISTRICT

Agency	Sub-county Presence
ACDA	1
ACET	5
AMREF	5
AVSI	9
CARITAS	3
CHAPS	7
COW-Foundation	6
CPA	3
CRS	1
DOK	1
FAO	6
FAO/A2N/LWF	1
FAO/WVU	1
FHU	5
IRC	9
JPC	3
JRS	5
KICWA	7
KIDFA	3
LWF	1
MERCYCORPS	2
MP	4
NRC	5
OHCHR	8
OXFAM-GB	7
STF/TT	1
UNDP	9
UNFPA	2
UNHCR	6
UNICEF	9
URCS	2
USAID/NUTI	1
WCC	4
WCH	5
WFP	7
WHO	9
<b>Agency Count</b>	<b>36</b>