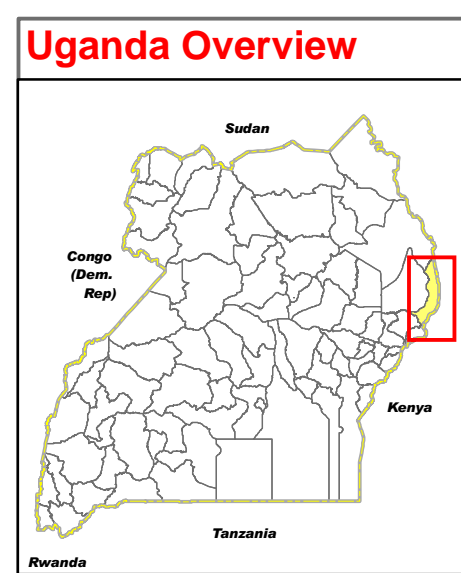
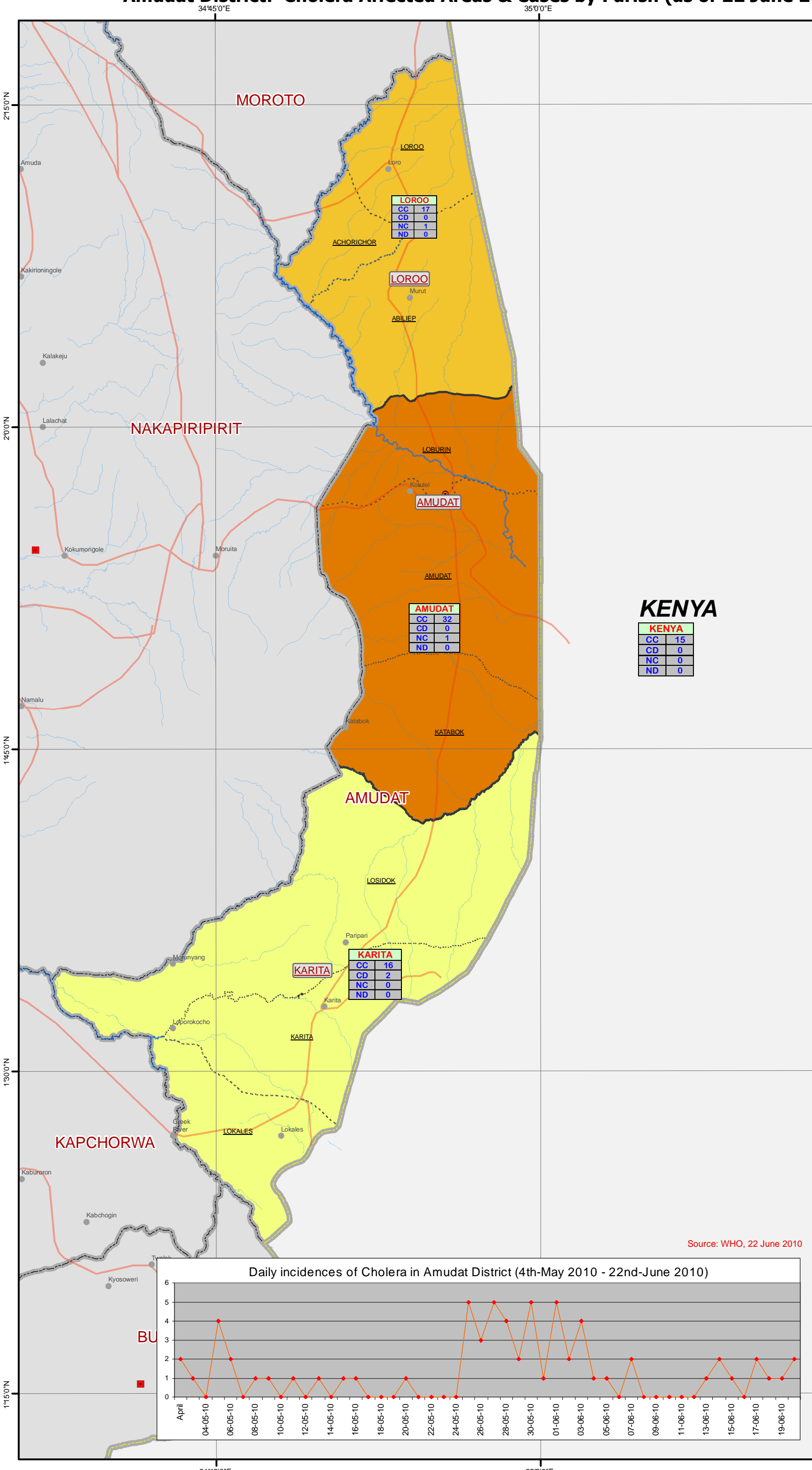


Amudat District: Cholera Affected Areas & Cases by Parish (as of 22 June 2010)



Legend

- District Center
- Town
- Village
- Major River
- Minor River
- Motorable Road
- National Boundary
- District Boundary
- Sub-County Boundary
- Parish Boundary

Cholera Cumulative cases*

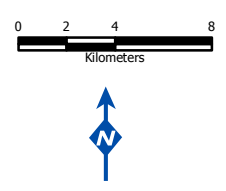
- 16
- 17
- 18 - 32

* Recorded as of 22 June 2010
 A cumulative total since the onset of the epidemic on 04 May 2010

LEGEND	
CC	Cumulative Cases
CD	Cumulative Deaths
NC	New Cases
ND	New Deaths

Note:
 WHO (22 June 2010) reports a total of 80 cases in Amudat district. Inclusive are 15 cases from Kenya where Cholera outbreaks have been going on for some time

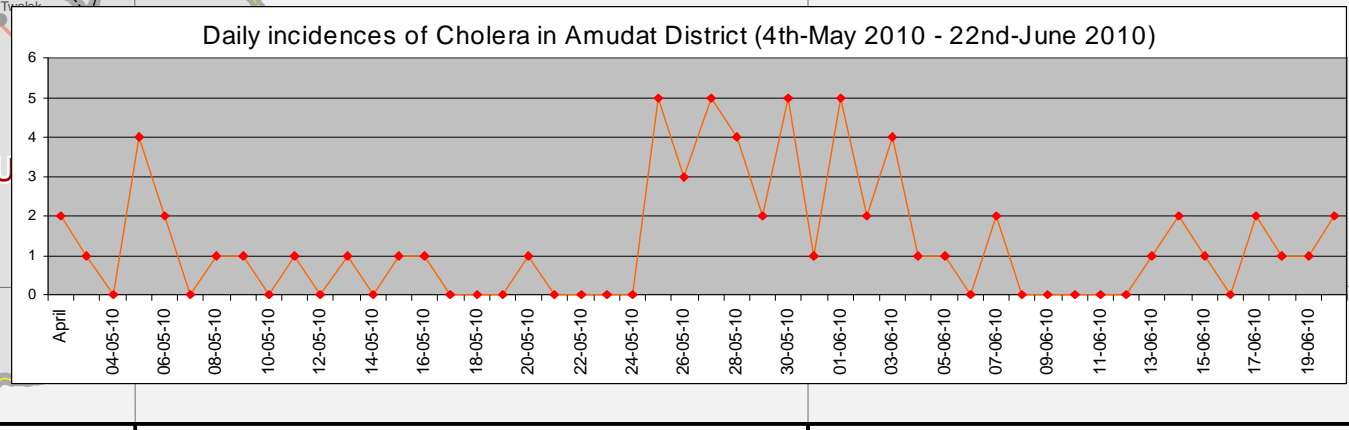
Data Sources:
 Admin Boundaries - UBOS 2006
 Admin Centers - UBOS 2006
 Road Network - FAO, District, Ocha
 Thematic - WHO/District Task Force, Amudat, 22 June 2010



This map is a work in progress. Please contact the IMU/Ocha as soon as possible with any corrections.

Draft

Map Disclaimer:
 The boundaries and names shown and the designations used on this map do not imply official endorsement or acceptance by the United Nations.
 Map Prepared: 25 June, 2010 (IMU/UNOCHA, Kampala)
 File: UG-Health-84_A3_25 Jun10_Amudat District Cholera Affected Areas & Cases by parish as of 22 June 2010



Source: WHO, 22 June 2010