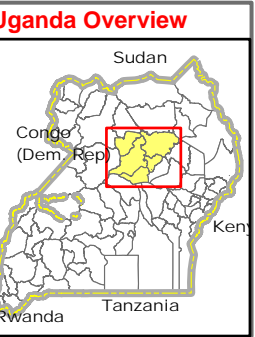





















# LANGO SUB-REGION - SHOWING HEALTH CENTRES COVERAGE AND ANTI-RETROVIRAL TREATMENT SITES



**Legend**

-  Hospital
-  HCIV
-  HCIII
-  HCII
-  Towns
-  IDP Camp
-  IDP Returnee Site/Village
-  Motorable Road
-  District Boundary
-  County Boundary
-  Sub-County Boundary
-  Parish Boundary

**Landuse Type**

-  Forest Reserve
-  Game Reserve
-  National Park
-  Populated Area
-  Rangeland
-  Water
-  5km Access buffer (approx. 1 hr walk to any ART Sites)

**Data Sources:**

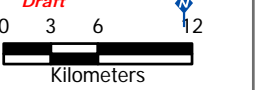
- Admin Boundaries - UBOS 2006
- Admin Centres - UBOS 2002/2006
- Landuse - UBOS 2006
- Road Network - UBOS, NUDC
- Health Centres - Districts, WHO Lira Office
- Towns - Humanitarian Agencies
- Major Centres - Humanitarian Agencies
- IDP/Return Sites - Humanitarian Agencies

**Map Disclaimer:**

The boundaries and names shown and the designations used on this map do not imply official endorsement or acceptance by the United Nations.

**This map is a work in progress. Please contact the IMU/Ocha as soon as possible with any corrections.**

**Draft**



0 3 6 12  
Kilometers

Map Prepare Date: 11Feb 2009 (IMU/UNOCHA)  
File: UG-Health-02\_A3\_11Feb09\_Lango Region ART Centres

