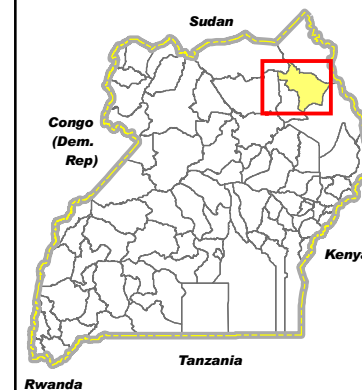


Kotido District: Cholera Affected Areas & Cases by Parish (as of 16 June 2010)

Uganda Overview



- Town
- Village
- Major River
- Minor River
- Motorable Road
- National Boundary
- District Boundary
- Sub-County Boundary
- Parish Boundary

Cholera cumulative cases*

- 1 - 5
- 6 - 10
- 11 - 20
- 21 - 40
- 41 - 68

* Recorded as of 16 June 2010
 A cumulative total since the onset of the epidemic on 12 May 2010

LEGEND	
CC	Cumulative Cases
CD	Cumulative Deaths
NC	New Cases
ND	New Deaths

Data Sources:

Admin Boundaries - UBOS 2006
 Admin Centers - UBOS 2006
 Road Network - FAO, District, Ocha
 Thematic - WHO/District Task Force, Kotido, 16 June 2010



↑ This map is a work in progress. Please contact the IMU/OCHA as soon as possible with any corrections.

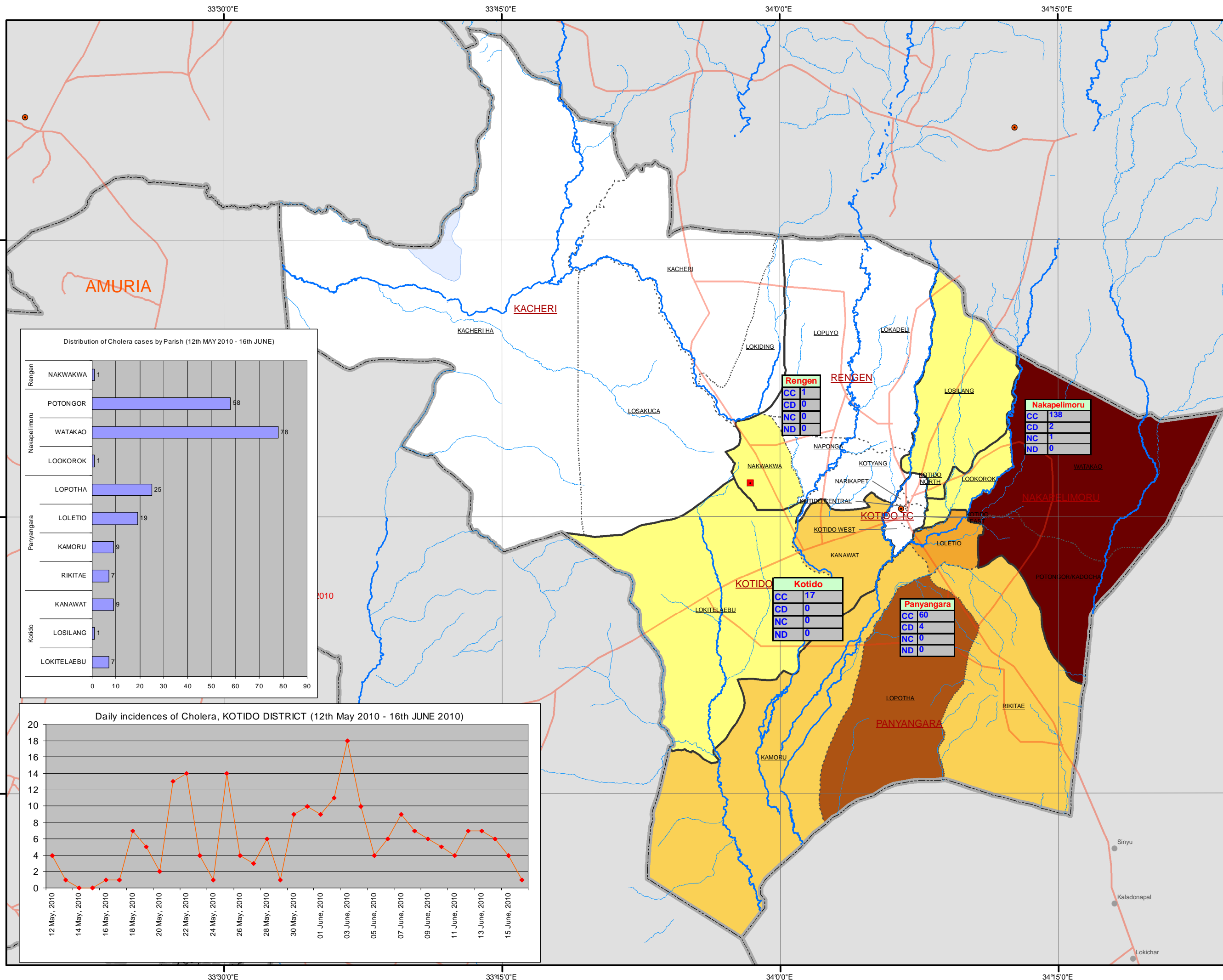
Draft

Map Disclaimer:

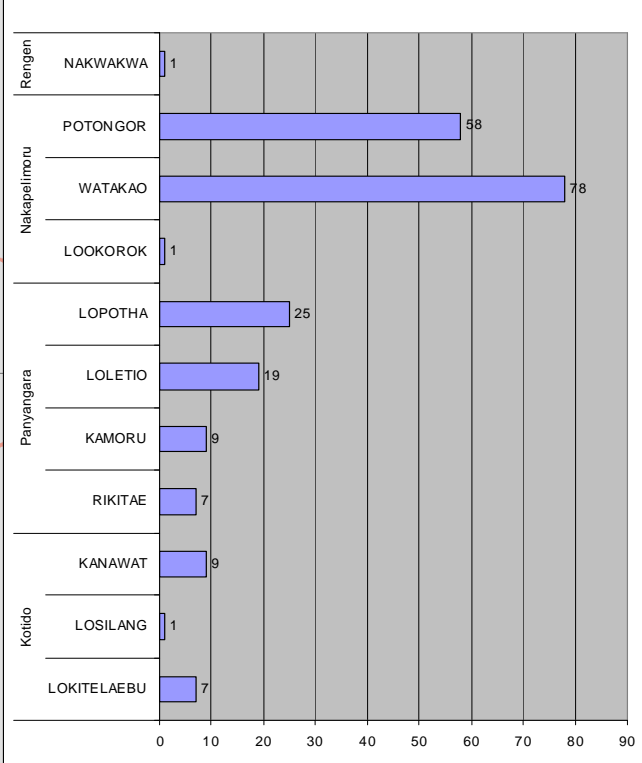
The boundaries and names shown and the designations used on this map do not imply official endorsement or acceptance by the United Nations.

Map Prepared: 18 June, 2010 (IMU/UNOCHA, Kampala)

File: UG-Health-73_A3_18 Jun10_Kotido District Cholera Affected Areas & Cases by parish as of 16 June 2010



Distribution of Cholera cases by Parish (12th MAY 2010 - 16th JUNE)



Daily incidences of Cholera, KOTIDO DISTRICT (12th May 2010 - 16th JUNE 2010)

