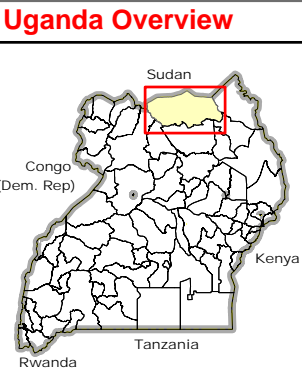
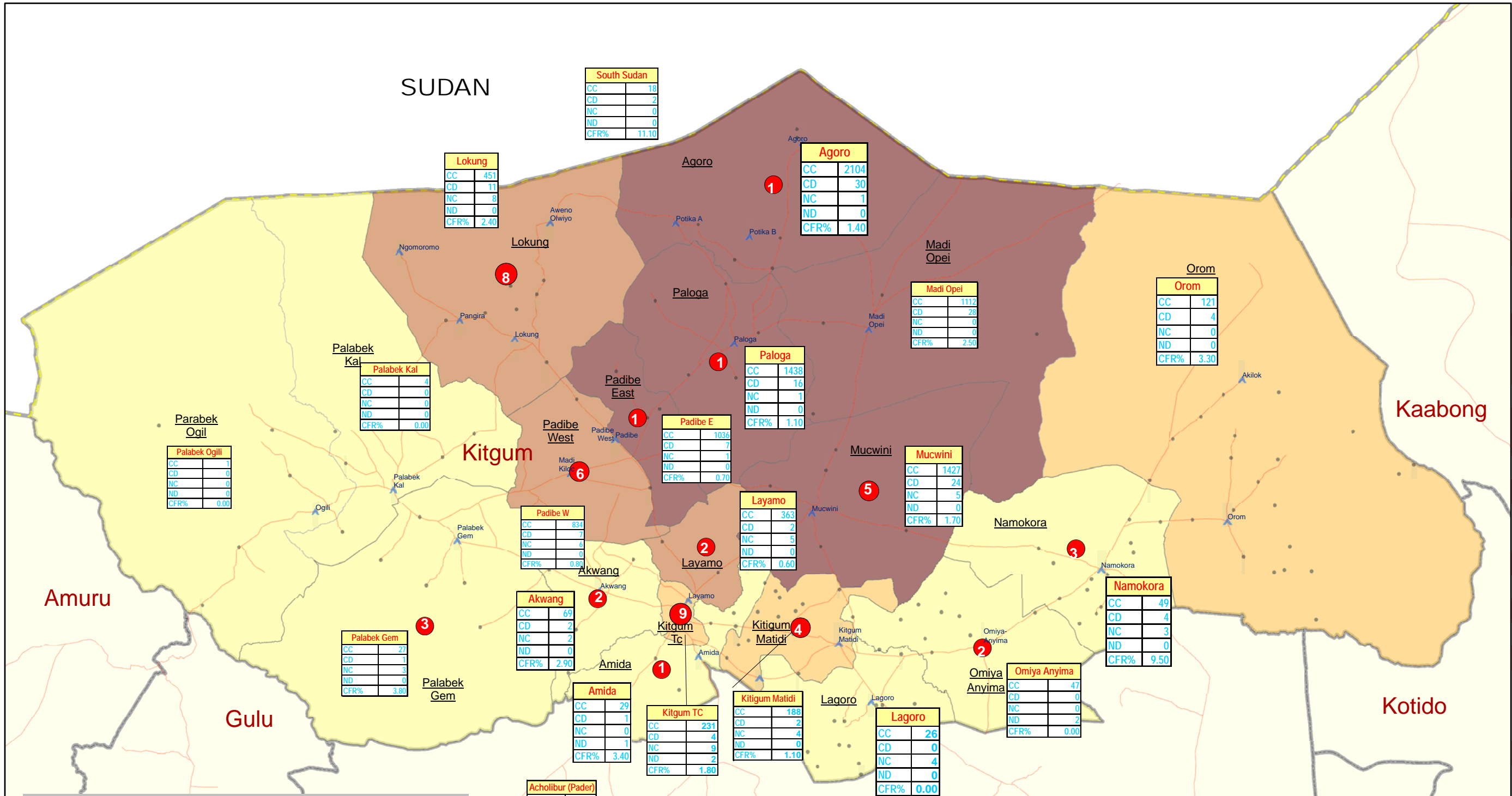


Kitgum District: Hepatitis E Cases by Sub-County

(EPI Week 11: as of 15 March 2009)



Legend

- ▲ IDP Camp
- IDP Returnee Site
- Motorable Road

Hep E - Cumulative Cases

- 1 - 100
- 101 - 300
- 301 - 1000
- 1001 - 2104

Hep E - New Cases (Week 11 '09)

- 1 - 3
- 4 - 6
- 7 - 9

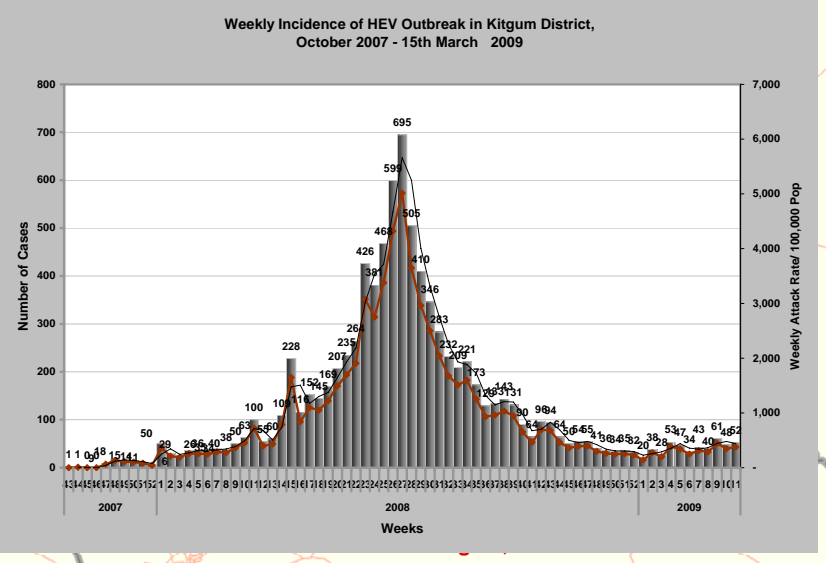
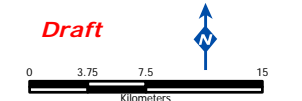
- Sub-County Boundary
- National Boundary
- District Boundary

Note:
 Cumulative cases and cumulative deaths are recorded since the onset of the epidemic on 25 Oct 2007.
 New cases are registered in EPI week 11 in 2009.

Data Sources:
 Admin Boundaries - UBOS 2006
 Road Network - NUDC, FAO
 IDP Camp/Settlements - Humanitarian Agencies in Kitgum Districts.
 Thematic - WHO Kitgum - 15 March 2009

Hep E cases are updated by WHO Office in Kitgum. Please contact WHO-Kitgum directly for details information.
 This map is a work in progress. Please contact the IMU/OCHA as soon as possible with any corrections.

Map Disclaimer:
 The boundaries and names shown and the designations used on this map do not imply official endorsement or acceptance by the United Nations.



Hep E Information		Total
CC	Comulative Cases	9,670
CD	Comulative Deaths	148
NC	New Cases (week 11)	52
ND	New Deaths (week 11)	0
	CFR (%)	1.5

