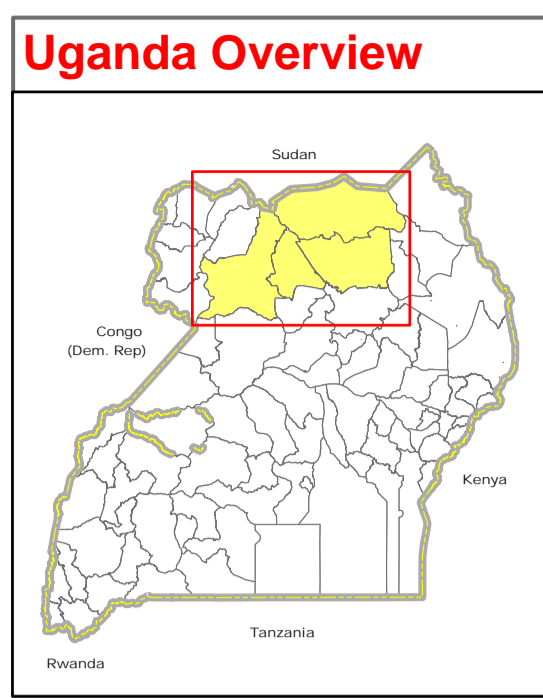
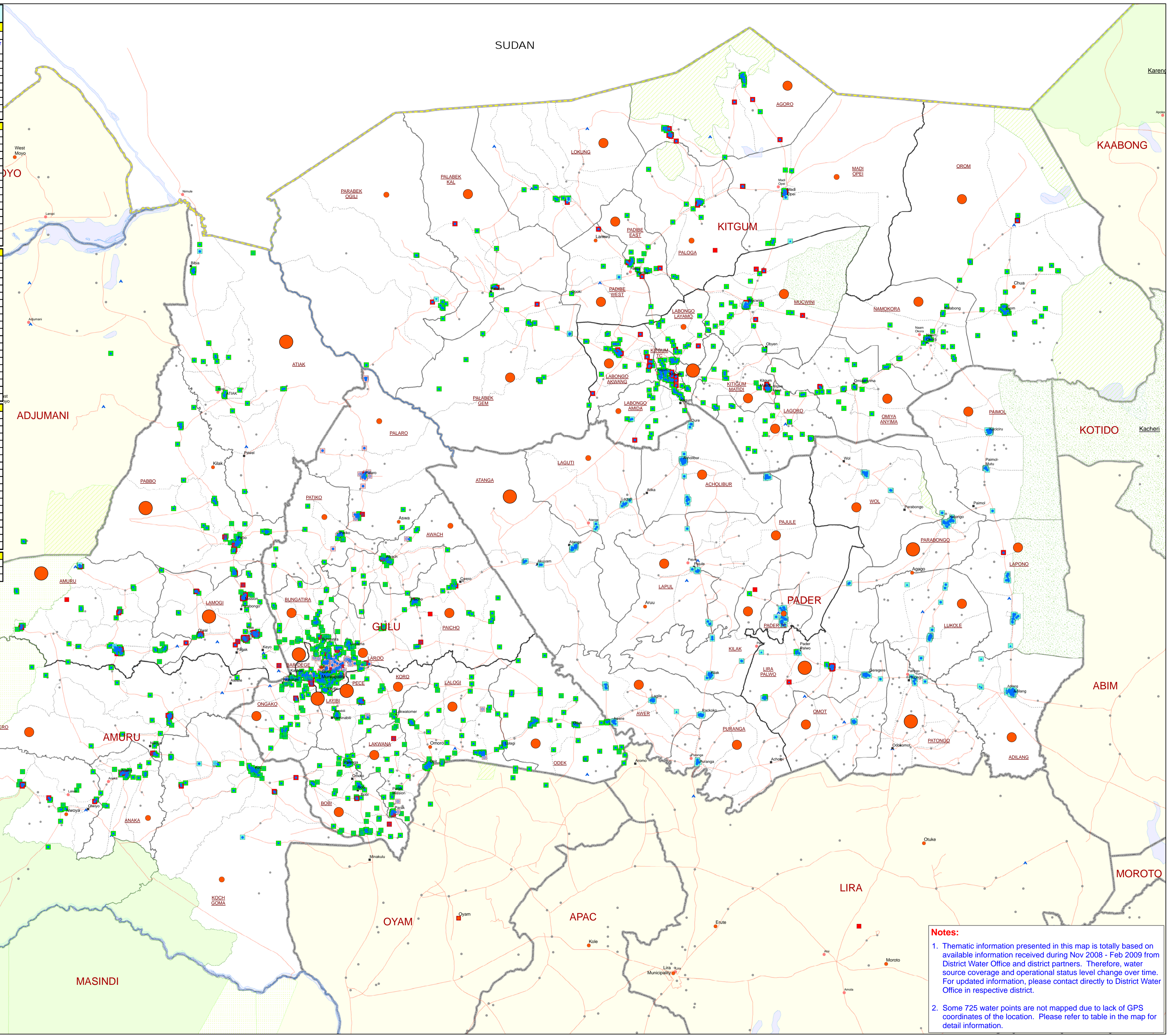


ACHOLI SUB-REGION: WATER SOURCES BY OPERATIONAL STATUS

ACHOLI SUB-REGION: WATER SOURCES BY SUB-COUNTY AND OPERATIONAL STATUS					
AMURU DISTRICT					
S/N	Sub-County	Pop 2009	Water Points by Sub-County/Status		
			Functional	Not Functional	Unknown Status
1	Alero	15,700	29	3	0
2	Amuru	34,500	52	8	2
3	Anaka	15,000	25	5	0
4	Atiak	32,200	29	0	1
5	Koch Goma	10,200	35	4	3
6	Lamogi	44,800	50	22	1
7	Paicho	50,200	55	9	64
8	Purongo	7,900	26	5	31
Amuru Total		210,500	301	56	7
GULU DISTRICT					
1	Awach	13,300	24	4	28
2	Bar-Dege	43,900	20	4	24
3	Bobi	20,000	60	2	62
4	Bungatira	27,500	66	14	80
5	Koro	21,700	30	2	32
6	Lakwana	16,000	38	4	42
7	Lalogi	21,900	47	3	50
8	Laroo	25,400	8	32	40
9	Layibi	29,500	40	1	41
10	Odek	29,000	51	1	52
11	Ongako	17,200	42	6	48
12	Paicho	29,800	56	7	63
13	Palaro	8,000	6	24	30
14	Patiko	10,000	12	4	16
15	Pece	43,200	21	1	22
Gulu Total		357,400	521	112	0
KITGUM DISTRICT					
1	Agoro	21,400	25	7	32
2	Kitgum Tc	54,000	42	5	48
3	Kitgum Matidi	15,100	27	4	31
4	Labongo Akwang	16,700	27	11	38
5	Labongo Amida	13,800	29	1	31
6	Labongo Layamo	11,400	13	2	15
7	Lagoro	16,900	23	1	23
8	Lokung	25,900	8	1	10
9	Madi Opei	13,300	18	4	24
10	Mucwini	19,500	33	6	41
11	Namokora	18,200	25	2	25
12	Omiya Anyima	21,400	23	2	25
13	Orom	29,100	36	2	38
14	Padibe East	16,300	18	2	20
15	Padibe West	15,400	7	3	11
16	Palabek Gem	16,300	18	1	21
17	Palabek Kal	16,500	6	2	8
18	Paloga	12,800	14	4	18
19	Palabek Ogili	11,000	8	1	10
Kitgum Total		365,000	400	58	11
PADER DISTRICT					
1	Acholibur	26,900	36	36	36
2	Adilang	25,700	29	29	29
3	Atanga	30,200	18	18	18
4	Awer	26,500	1	32	33
5	Kilak	16,700	1	13	14
6	Laguti	13,200	9	9	9
7	Lapulo	19,200	2	19	21
8	Lapulo	21,900	9	9	9
9	Lira Palwo	36,600	4	12	23
10	Lukole	20,700	21	21	21
11	Omot	23,900	17	17	17
12	Pader Tc	11,900	30	30	30
13	Paimot	28,900	28	28	28
14	Patongo	29,000	2	2	2
15	Parabongo	30,200	22	22	22
16	Patongo	41,100	6	6	6
17	Puranga	19,900	6	6	6
18	Woi	27,500	14	14	14
Pader Total		449,900	6	9	323
ACHOLI SUB-REGION TOTAL					
Mapped Water Points		1228	235	341	1804
Not mapped (No GPS)		281	120	324	725
TOTAL IN ACHOLI		1,382,800	1509	355	665



Legend

Water Source Type

- Unknown Type (226 Nos.)
- Deep/Boreholes (1890 Nos.)
- Others (51 Nos.)
- Protected Spring (162 Nos.)
- Shallow Well (200 Nos.)

Water Source Operational Status

- Functional (1516 Points)
- Temporary Down (78 Points)
- Not Functional (268 Points)
- Unknown Status (667 Points)

Other Symbols

- County Admin Centres
- District Admin Centres
- Major Centres
- Towns
- IDP Camp
- IDP Returnee Site/Village
- Motorable Road

Total Population (09 Projection)

- 7,900 - 15,000
- 15,001 - 30,000
- 30,001 - 54,000

Landuse Type

- Forest Reserve
- Game Reserve
- National Park
- Rangeland
- Lakes/Water Body
- National Boundary
- District Boundary
- County Boundary
- Sub-County Boundary
- Parish Boundary

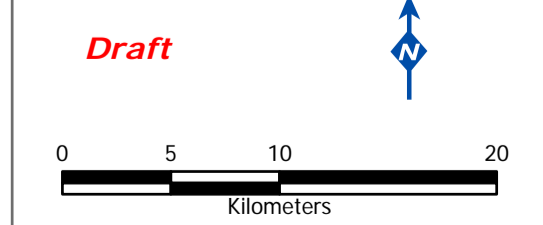
Data Sources:

- Admin Boundaries - UBOS 2006
- Admin Centres - UBOS 2002/2006
- Landuse - UBOS 2006
- Road Network - FAO
- Towns - Humanitarian Agencies
- Major Centres - Humanitarian Agencies
- IDP/Return Sites - Humanitarian Agencies
- Village - Humanitarian Agencies
- Thematic - District Water Office/ District Partners, Nov 08 - Feb 09

Map Disclaimer:

The boundaries and names shown on this map do not imply official endorsement or acceptance by the United Nations.

This map is a work in progress. Please contact the IMU/OCHA as soon as possible with any corrections.



Notes:

- Thematic information presented in this map is totally based on available information received during Nov 2008 - Feb 2009 from District Water Office and district partners. Therefore, water source coverage and operational status level change over time. For updated information, please contact directly to District Water Office in respective district.
- Some 725 water points are not mapped due to lack of GPS coordinates of the location. Please refer to table in the map for detail information.