

Kitgum District: Hepatitis E Cases by Sub-County

(EPI Week 47: as of 22 Nov 2009)

Uganda Overview



Legend

- ▲ IDP Camp
 - IDP Returnee Site
 - Motorable Road
 - National Boundary
 - District Boundary
 - Sub-County Boundary
- Hep E - Cumulative Cases**
- 1 - 100
 - 101 - 300
 - 301 - 1000
 - 1001 - 2115
- 1 New Cases (Week 47)

Note:

Cumulative cases and cumulative deaths are recorded since the onset of the epidemic on 25 Oct 2007.

New cases are registered in EPI week 47 as of 22 Nov 2009.

Data Sources:

Admin Boundaries - UBOS 2006
 Road Network - FAO
 IDP Camp/Settlements - Humanitarian Agencies in Kitgum Districts.
 Thematic - WHO Kitgum - 25 Nov 2009

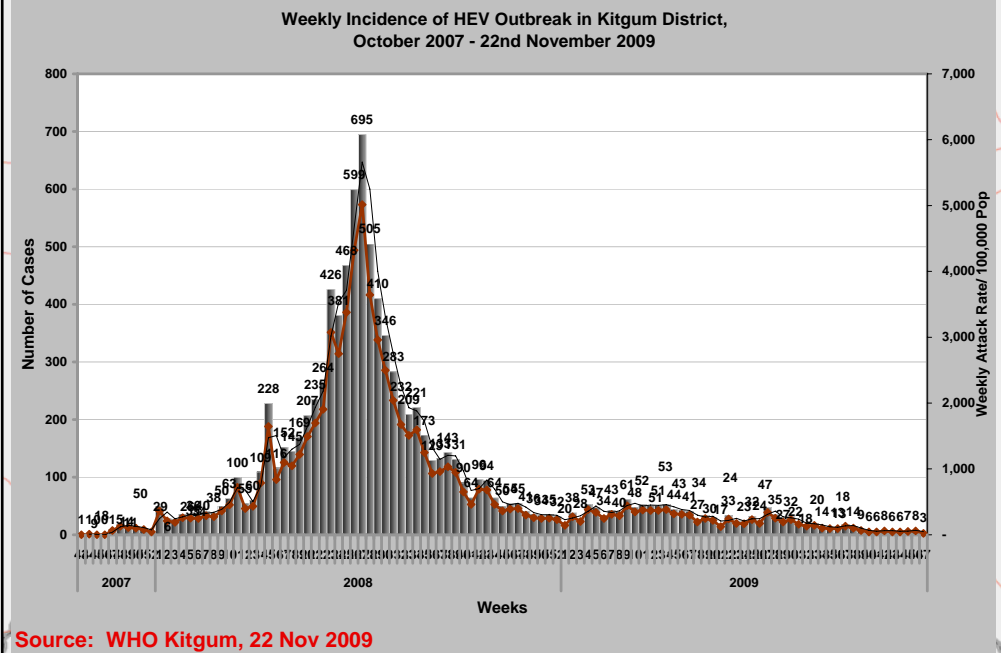
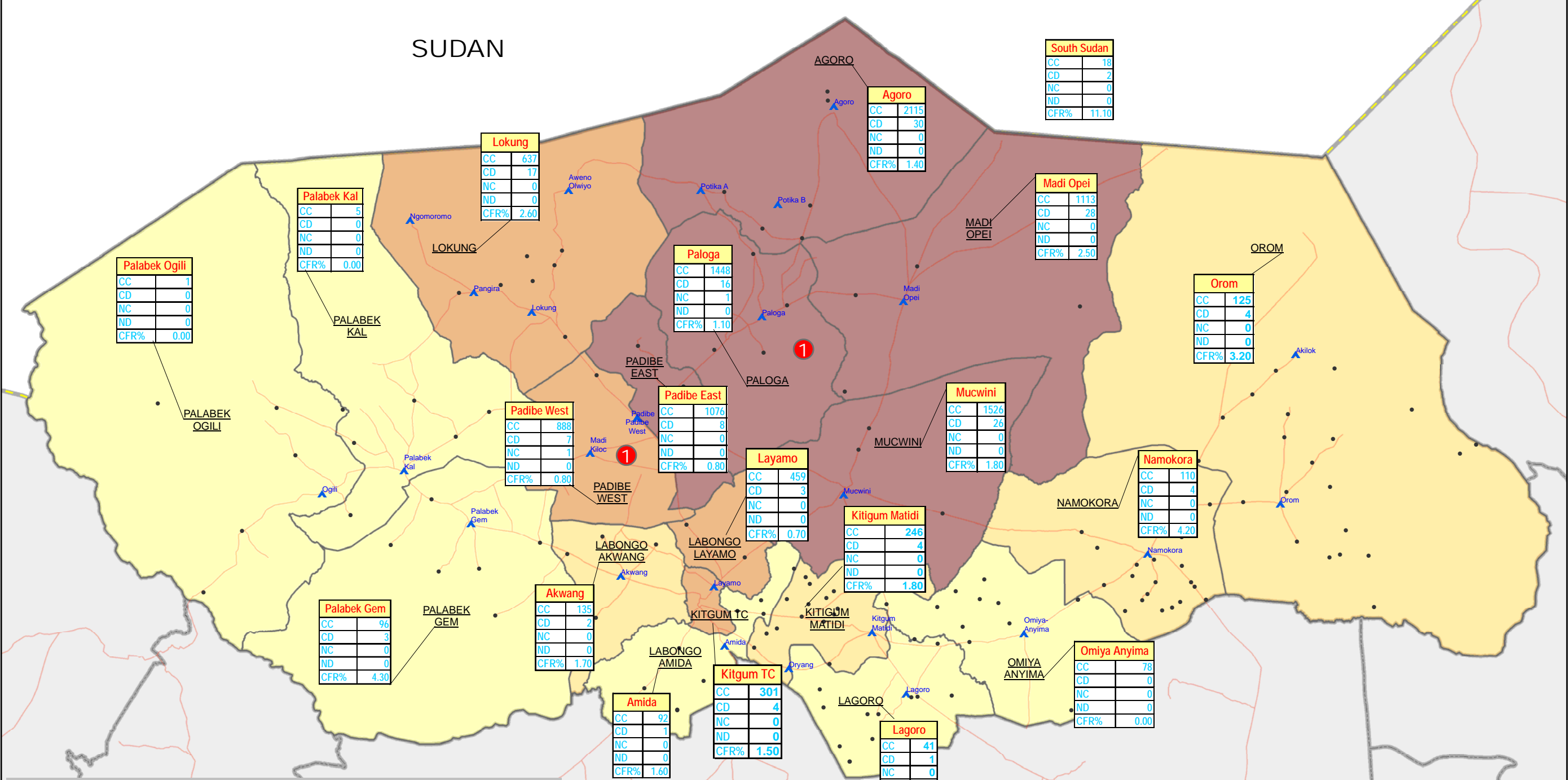
Hep E cases are updated by WHO office in Kitgum. Please contact WHO-Kitgum directly for updated & detailed information.

This map is a work in progress. Please contact the IMU/OCHA as soon as possible with any corrections.

Map Disclaimer:

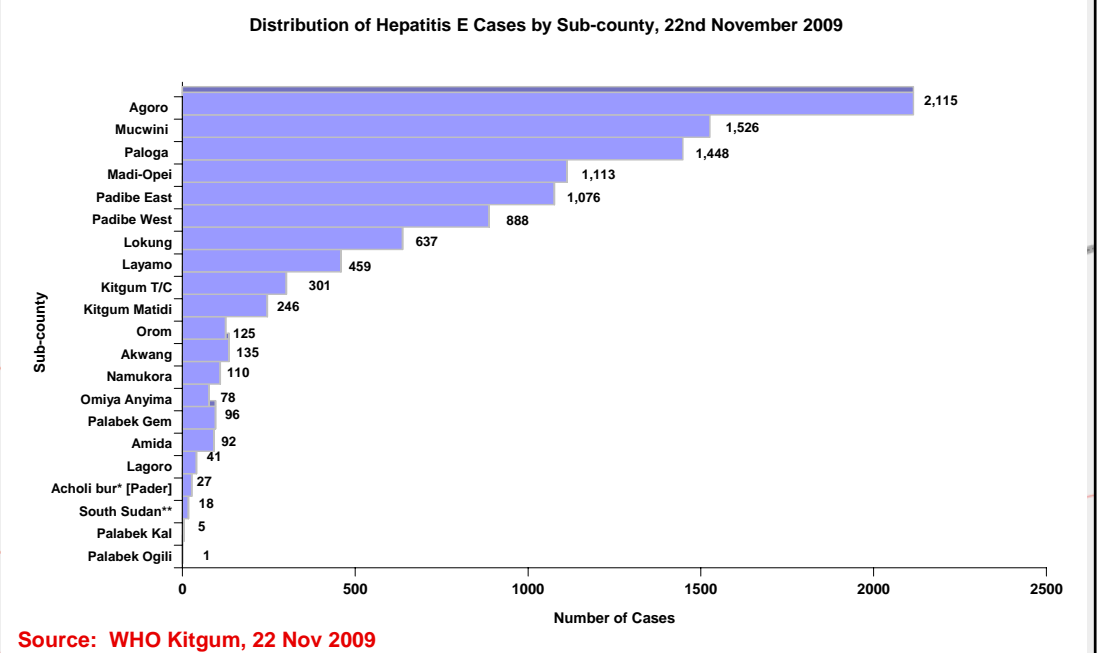
The boundaries and names shown and the designations used on this map do not imply official endorsement or acceptance by the United Nations.

Draft



Source: WHO Kitgum, 22 Nov 2009

Hep E Information		Total
CC	Comulative Cases	10,528
CD	Comulative Deaths	168
NC	New Cases (week 47)	3
ND	New Deaths (week 47)	0
CFR (%)		1.6



Source: WHO Kitgum, 22 Nov 2009