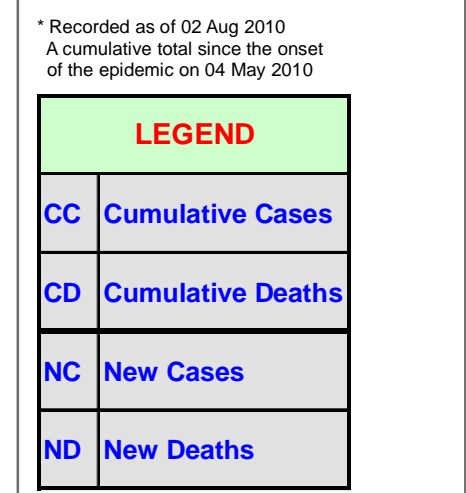
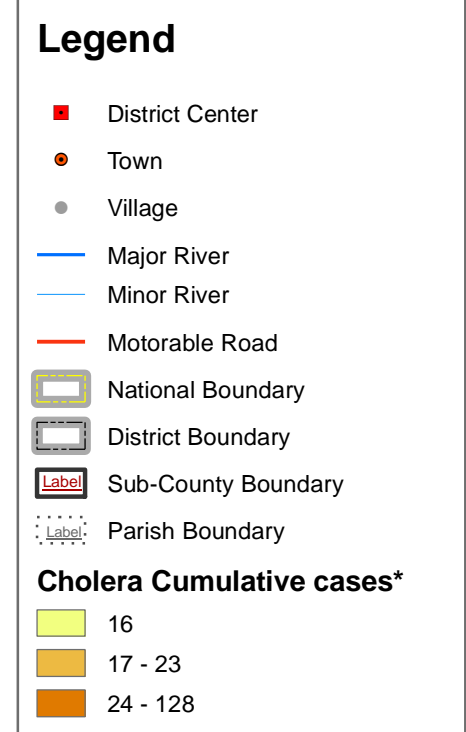
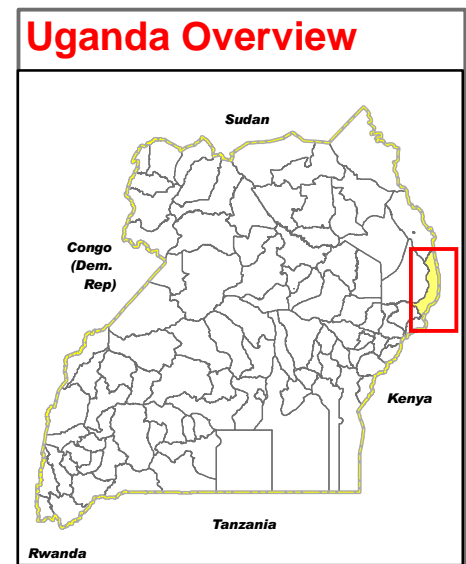
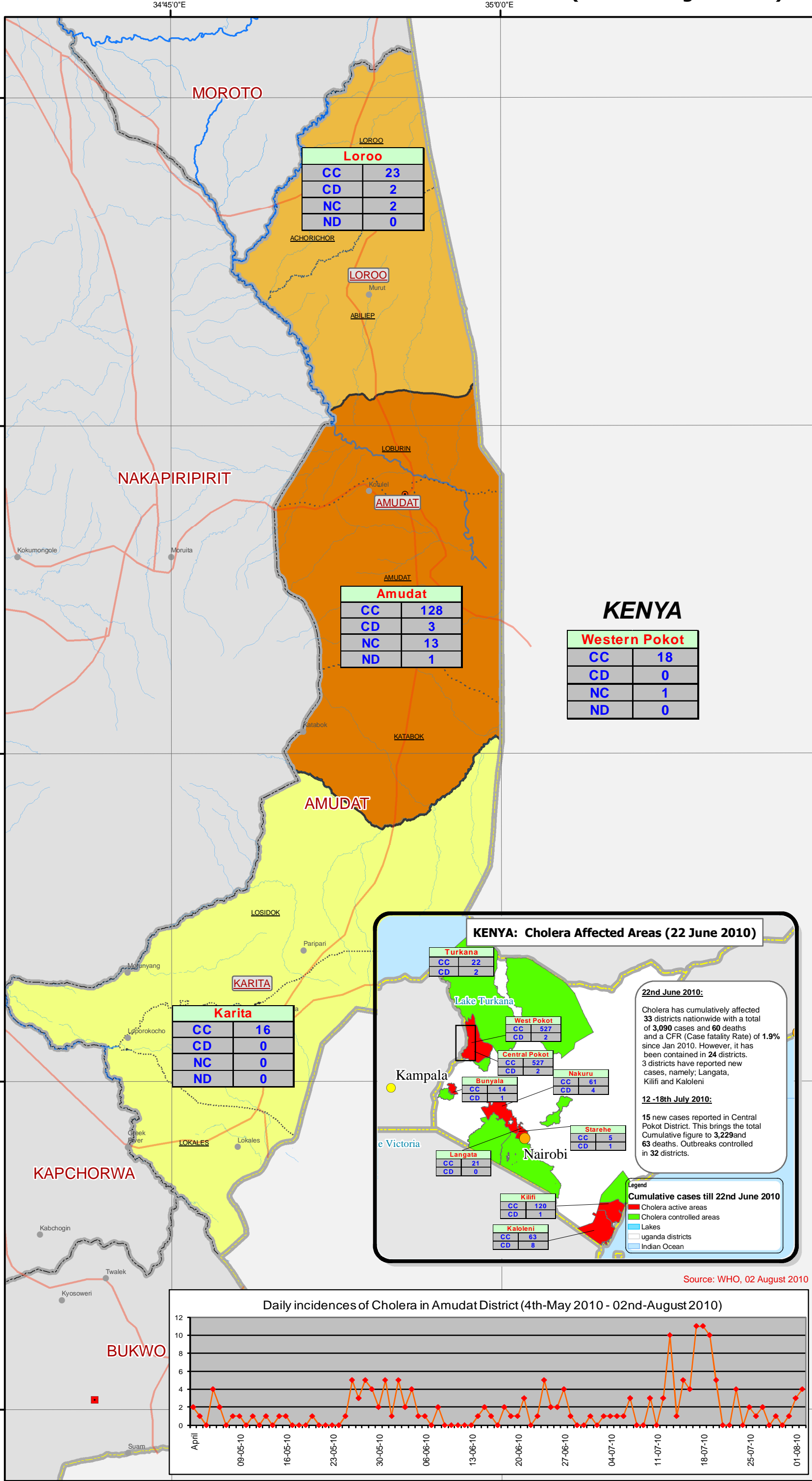


Amudat District: Cholera Affected Areas & Cases (as of 02 August 2010)



Note:
 WHO (2nd August 2010) reports a total of 188 cases in Amudat district. Inclusive are 18 cases from Kenya where Cholera outbreaks have been going on for some time

Data Sources:
 Admin Boundaries - UBOS 2006
 Admin Centers - UBOS 2006
 Road Network - FAO, District, Ocha
 Thematic - WHO/District Task Force, Amudat, 02 August 2010

Source: WHO, 02 August 2010

Map Disclaimer:
 The boundaries and names shown and the designations used on this map do not imply official endorsement or acceptance by the United Nations.

Map Prepared: 04 August, 2010 (IMU/UNOCHA, Kampala)

File: UG-Health-94_A3_04Aug10_Amudat District Cholera Affected Areas & Cases by parish as of 02 August 2010 (AM)