
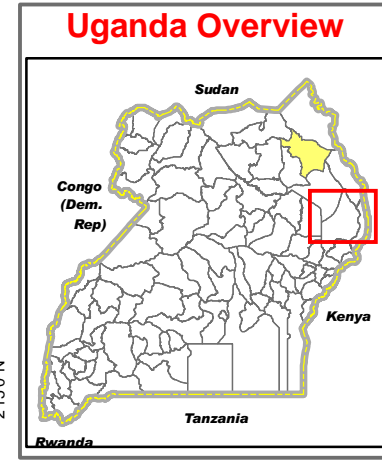
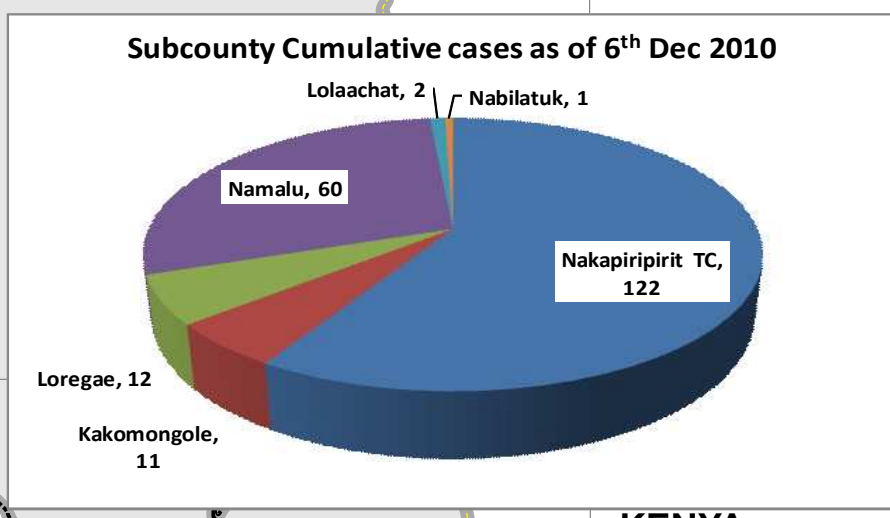
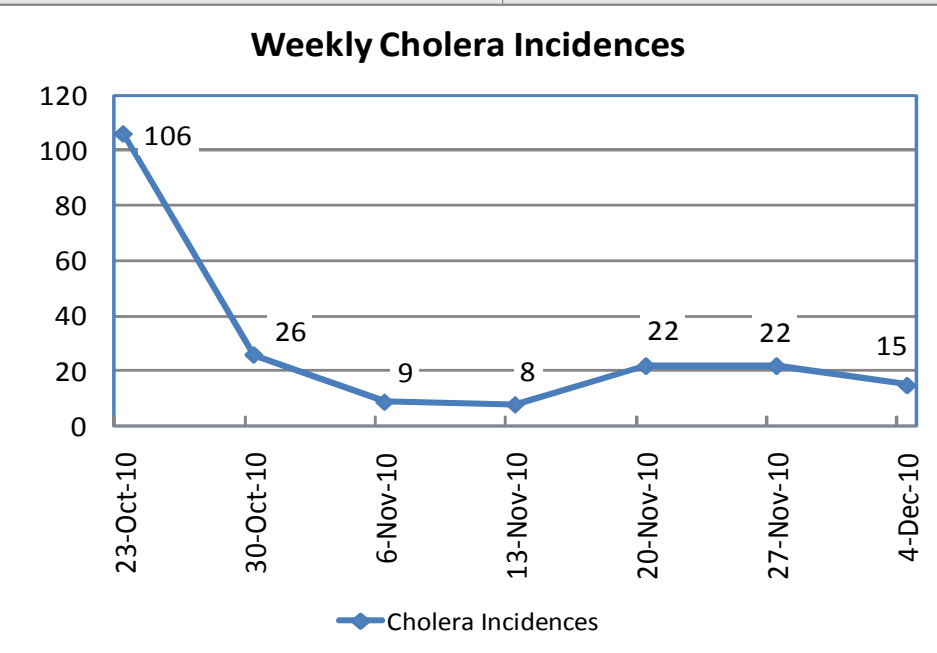
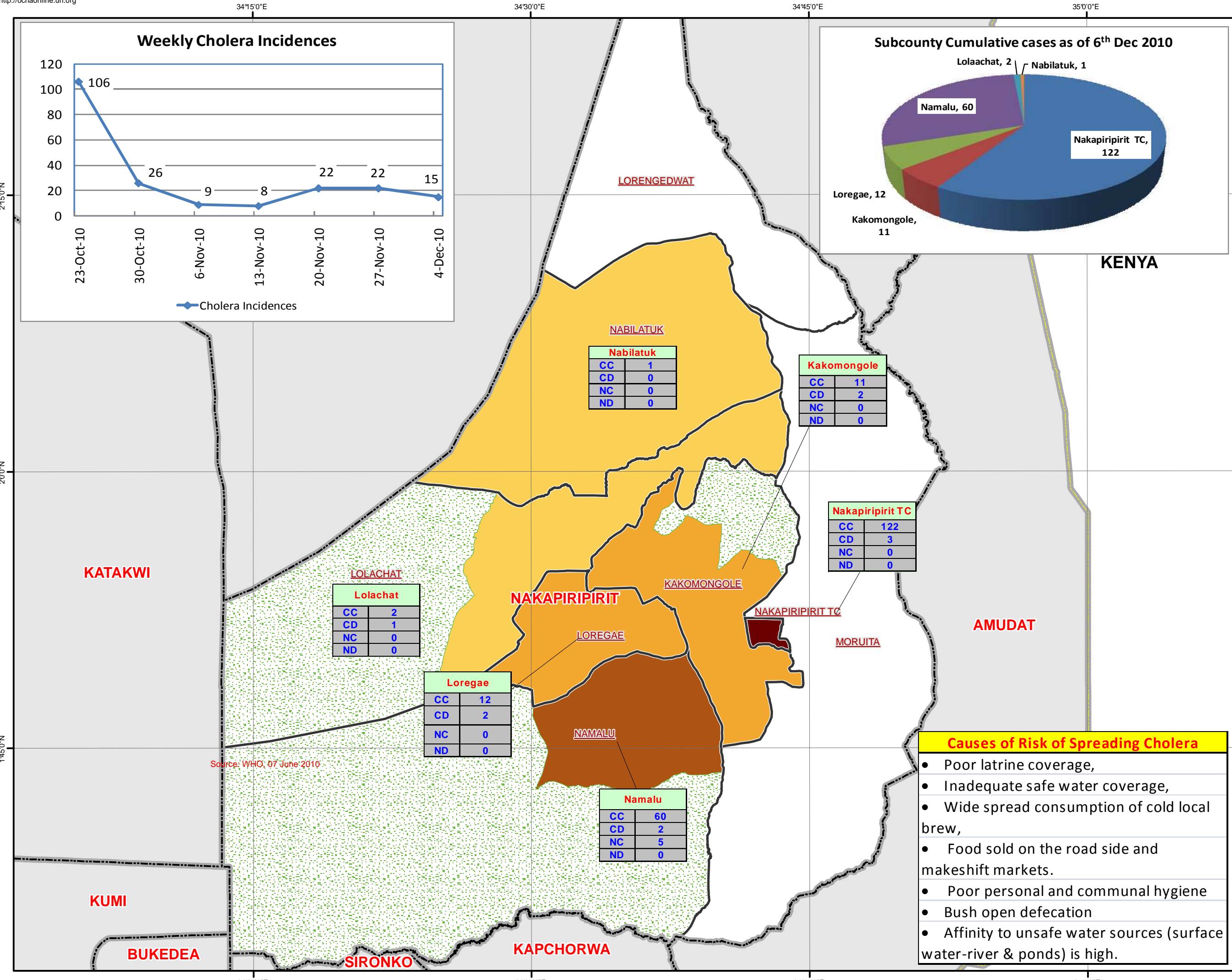


# Nakapiripirit District: Cholera Affected Areas & Cases by Subcounty (as of 06 December 2010)



\* Recorded as of 06 Dec 2010  
 A cumulative total since the onset of the epidemic on 16 October 2010

CC	Cumulative Cases
CD	Cumulative Deaths
NC	New Cases
ND	New Deaths

- ### Causes of Risk of Spreading Cholera
- Poor latrine coverage,
  - Inadequate safe water coverage,
  - Wide spread consumption of cold local brew,
  - Food sold on the road side and makeshift markets.
  - Poor personal and communal hygiene
  - Bush open defecation
  - Affinity to unsafe water sources (surface water-river & ponds) is high.

**Data Sources:**  
 Admin Boundaries - UBOS 2010  
 Admin Centers - UBOS 2006  
 Road Network - FAO, District, Ocha Thematic - WHO/District Task Force Nakapiripirit, 06 Decembert 2010

0 2.5 5 10  
 Kilometers

This map is a work in progress. Please contact the IMU/Ocha as soon as possible with any corrections.

**Draft**

**Map Disclaimer:**  
 The boundaries and names shown and the designations used on this map do not imply official endorsement or acceptance by the United Nations.  
 Map Prepared: 09 December, 2010 (IMU/UNOCHA, Kampala)  
 File: UG-Health-111\_A3\_09Dec10\_Nakapiripirit District Cholera Affected Areas & Cases by Sub-county as of 06 Dec 2010 (AM)