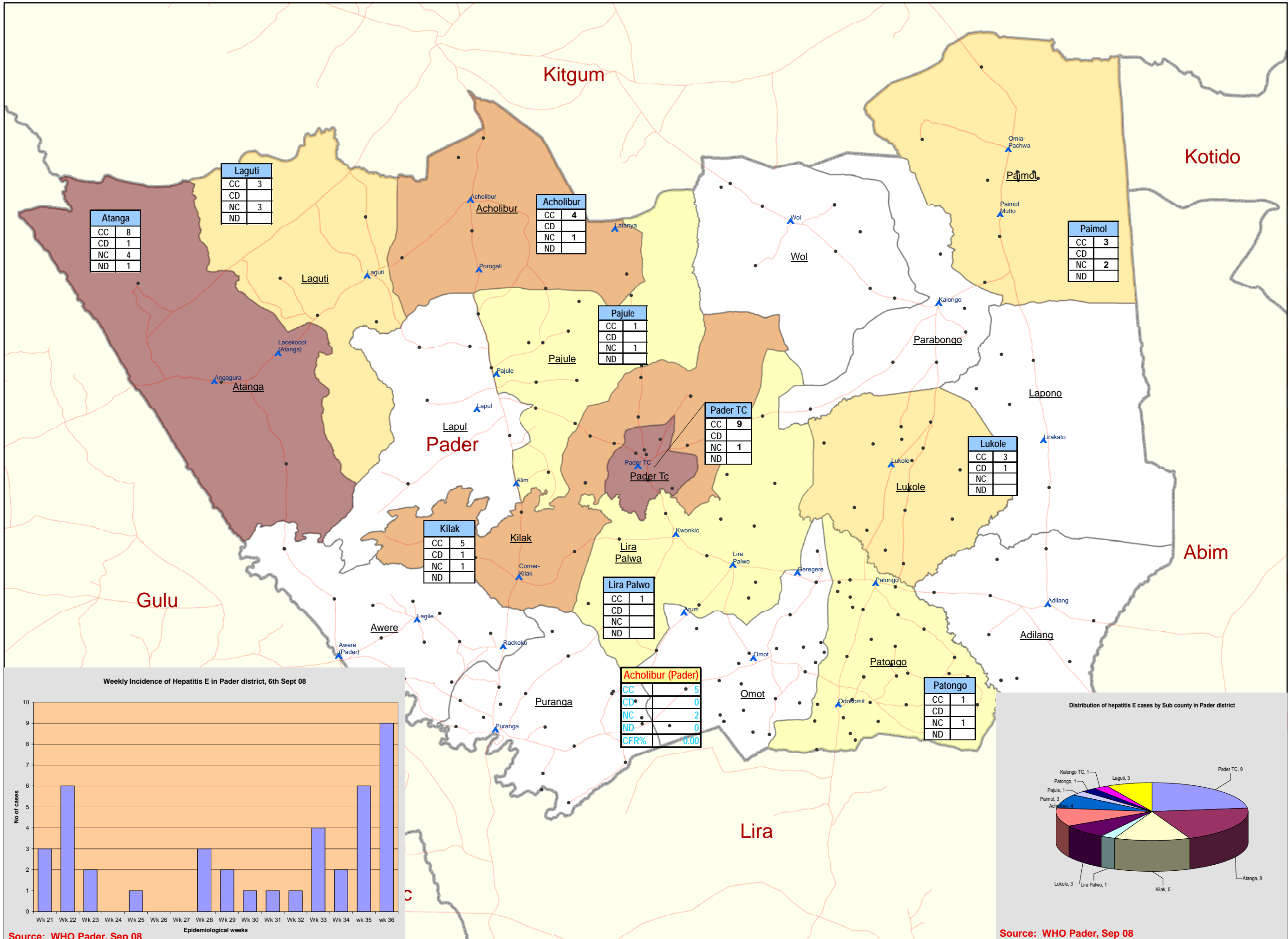


Pader District: Hepatitis E Cases by Sub-County

(Week 36: as of 6 September 2008)



Uganda Overview



Legend

- ▲ IDP Camp
 - IDP Returnee Site
 - Motorable Road
- Hep E - Cumulative Cases**
- Lightest Yellow: 1
 - Light Orange: 2 - 3
 - Orange: 4 - 5
 - Darkest Orange: 6 - 9
- Sub-County Boundary
 - District Boundary
 - National Boundary

Hep E Information

	Total
CC Cumulative Cases	39
CD Cumulative Deaths	3
NC New Cases (week 36)	15
ND New Deaths (week 36)	1

Note:

Cumulative cases and deaths are recorded since the onset of the epidemic on 21 May 2008. New cases are registered in week 36.

Data Sources:

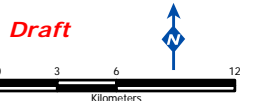
Admin Boundaries - UBOS 2006
 Road Network - FAO
 IDP Camp/Settlements - Humanitarian Agencies in Pader Districts.
 Thematic - WHO Pader - Sep 2008

Hep E cases are updated by WHO office in Pader. Please contact WHO-Pader directly for details information.

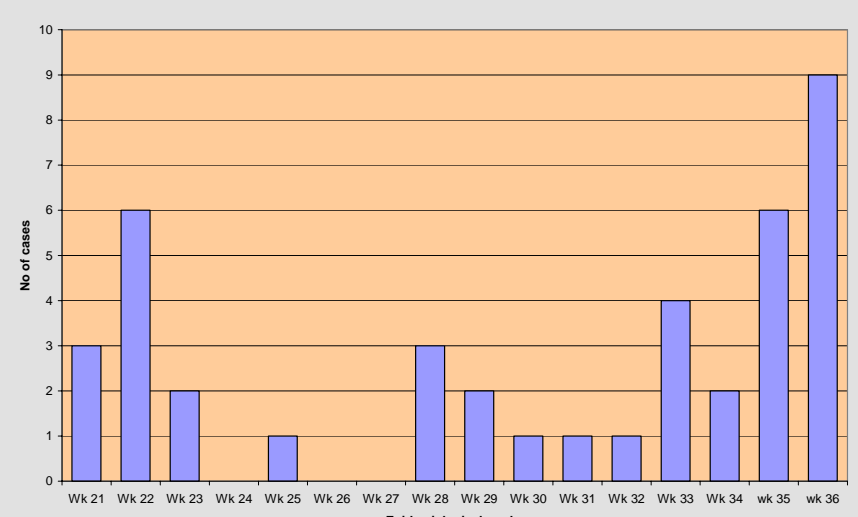
This map is a work in progress. Please contact the IMU/OCHA as soon as possible with any corrections.

Map Disclaimer:

The boundaries and names shown and the designations used on this map do not imply official endorsement or acceptance by the United Nations.

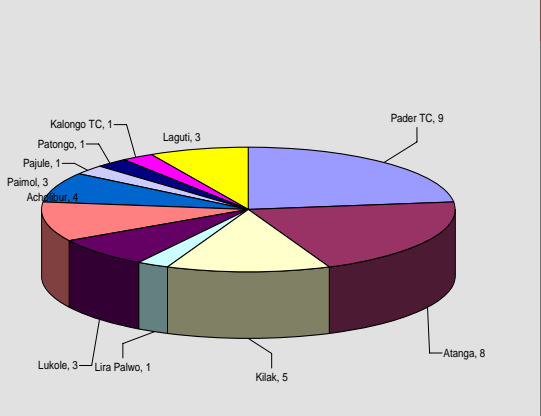


Weekly Incidence of Hepatitis E in Pader district, 6th Sept 08



Source: WHO Pader, Sep 08

Distribution of hepatitis E cases by Sub county in Pader district



Source: WHO Pader, Sep 08