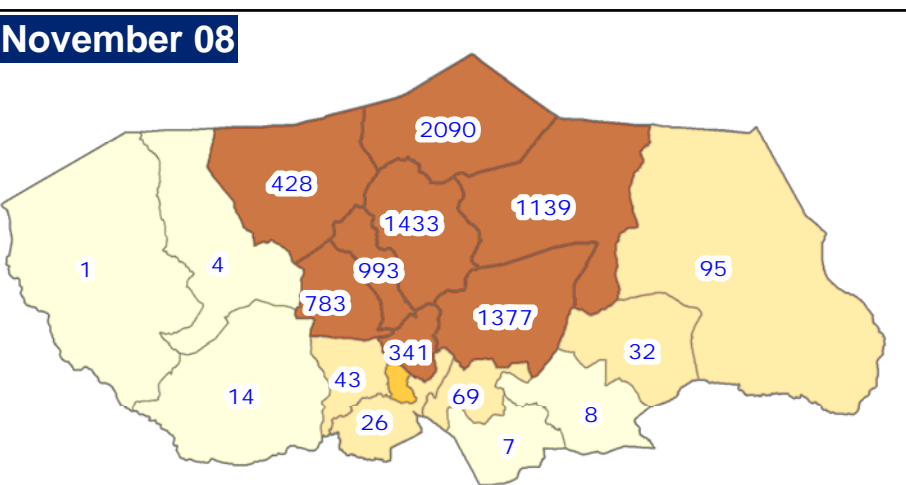
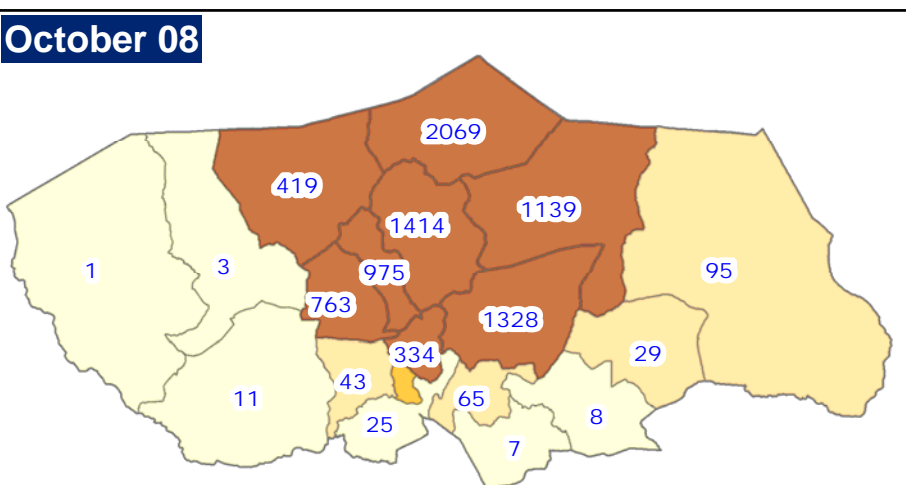
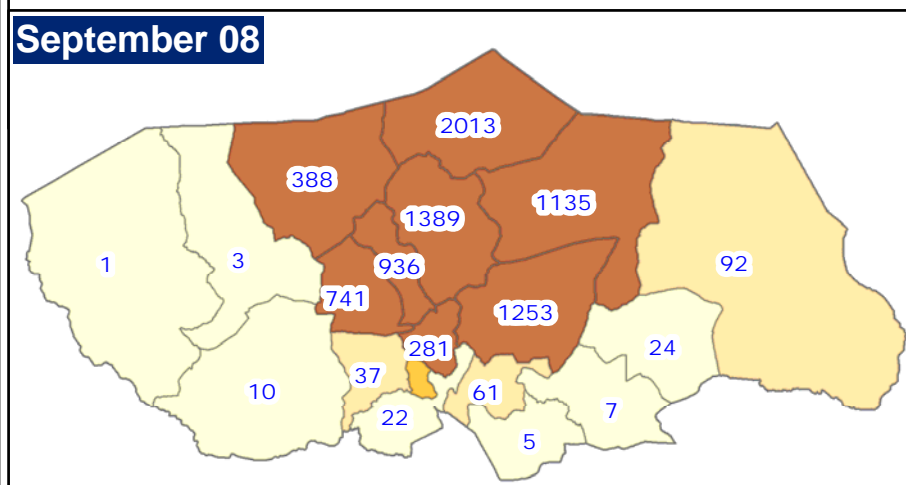
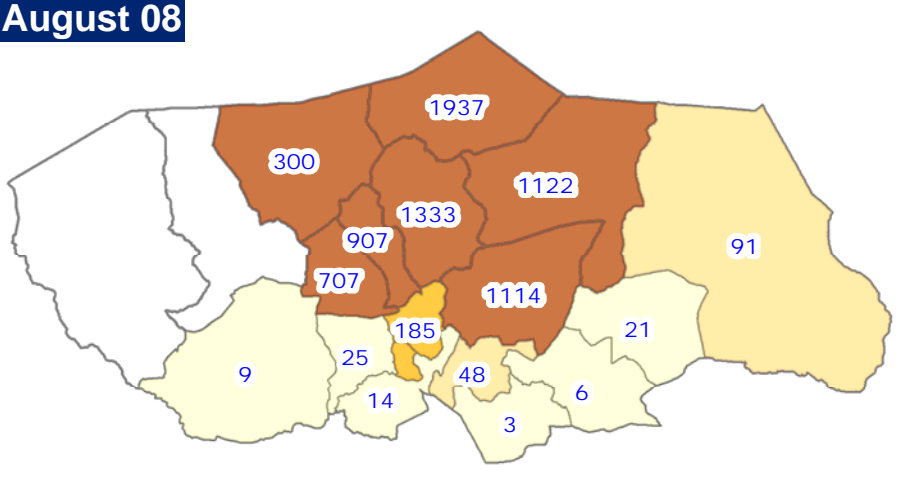
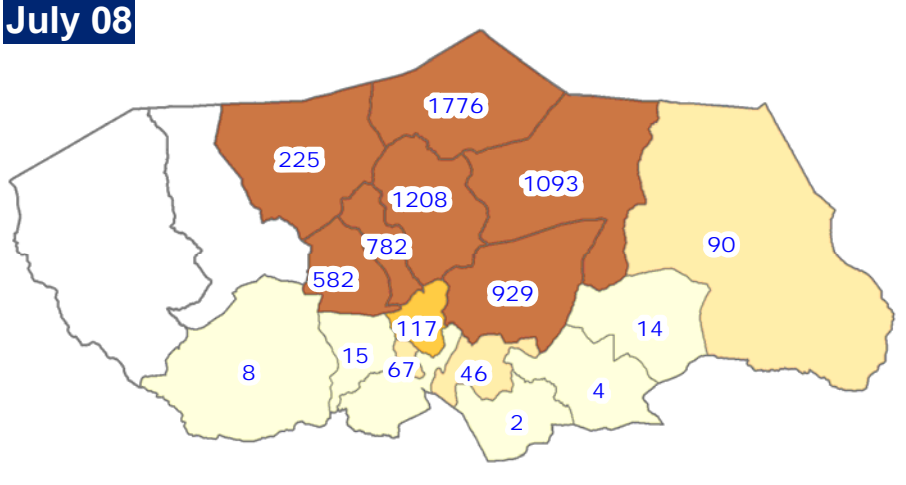
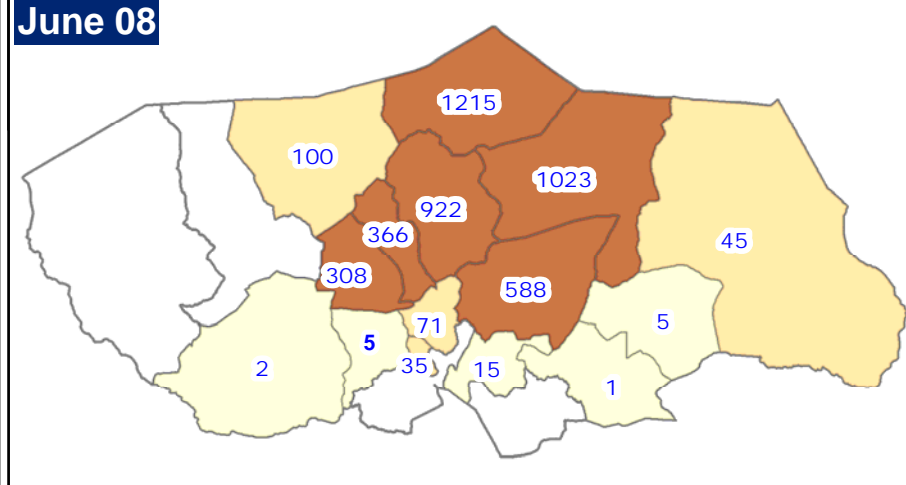
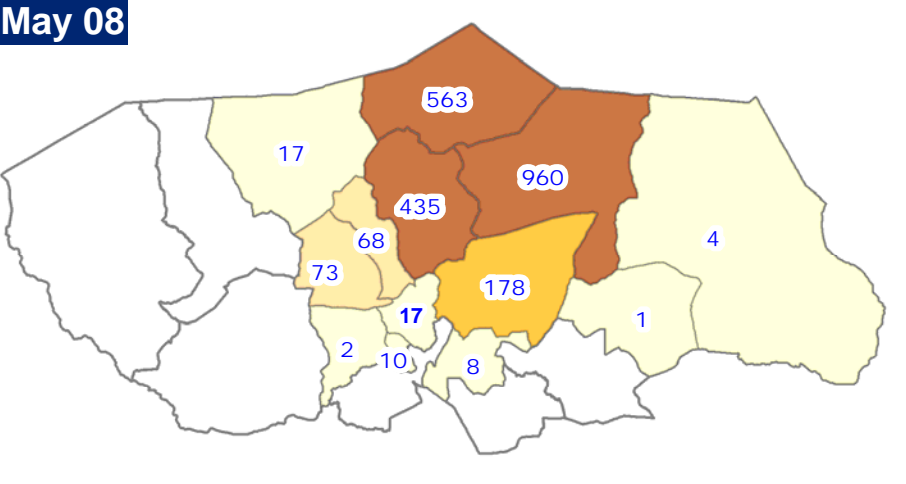
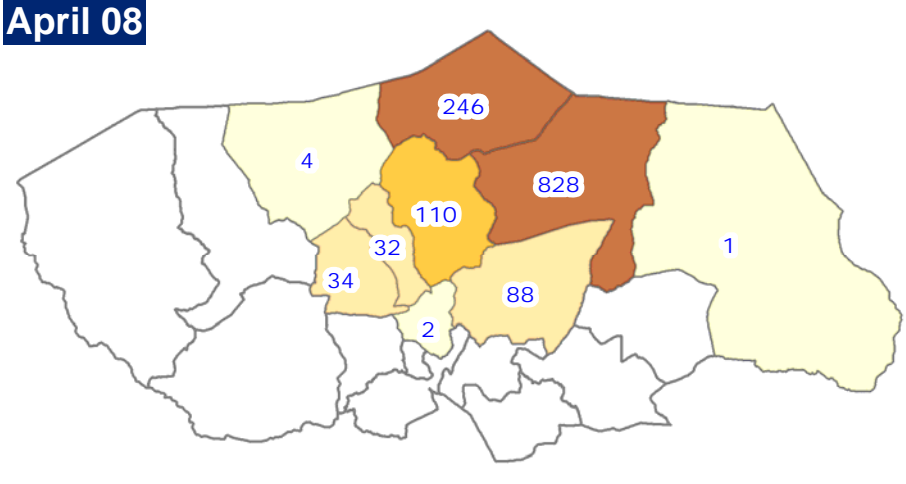
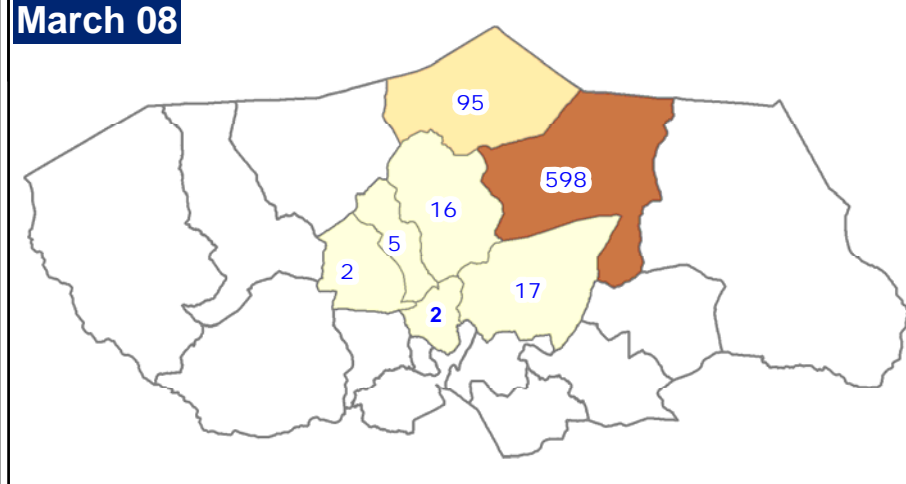
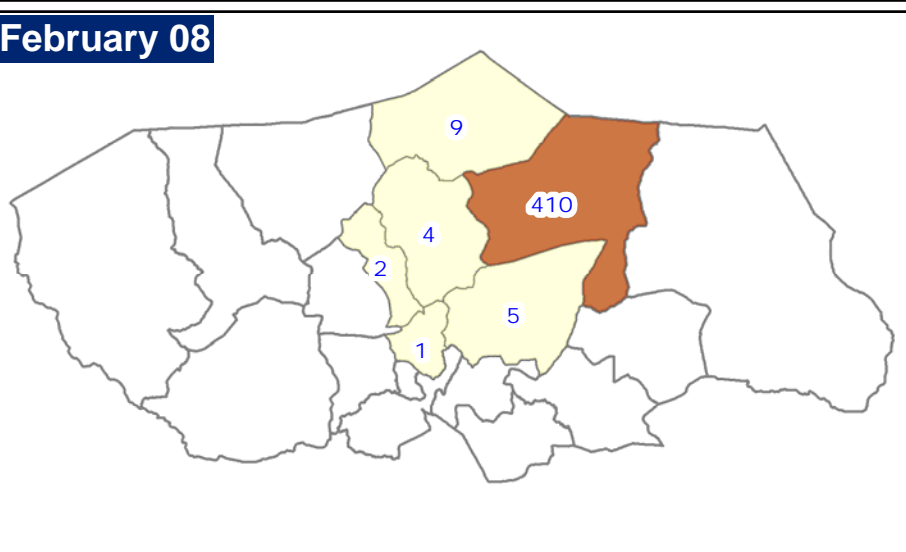
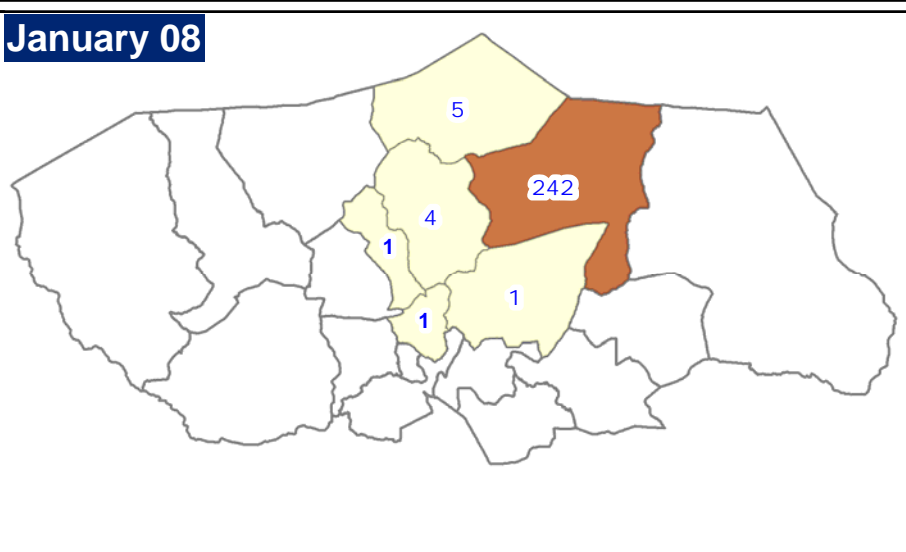
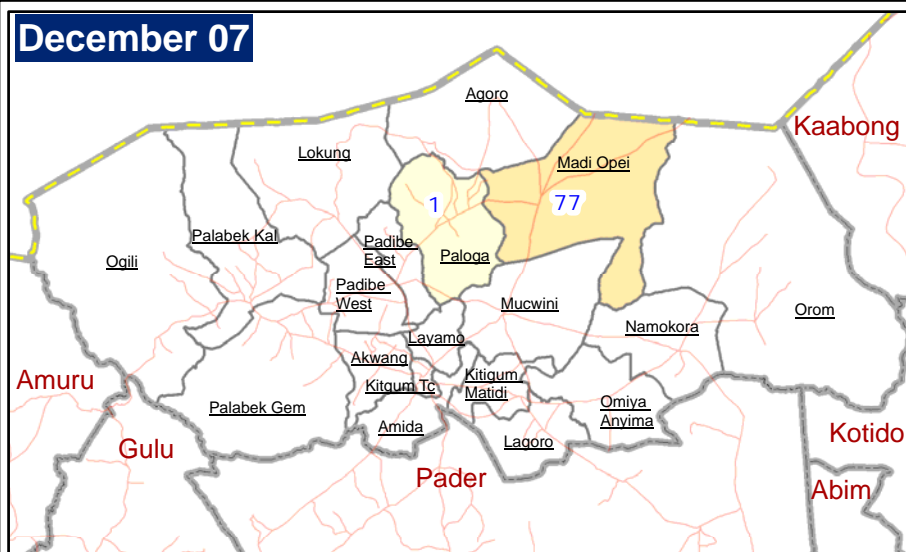


Kitgum District: Hepatitis E Case Trends by Sub-County (Cumulative: December 07 - November 2008)



Legend

Hep E - Nov 08

- 1 - 25
- 26 - 100
- 101 - 200
- 201 - 2090

- Motorable Road
- Sub-County Boundary
- District Boundary
- National Boundary

Note:
 Cumulative cases are recorded since the onset of the epidemic on 25 Oct 2007.

Data Sources:
 Admin Boundaries - UBOS 2006
 Road Network - FAO
 Thematic - WHO - 08 Dec 2008

Hep E cases are updated by WHO office in Kitgum. Please contact WHO-Kitgum directly for details information.

This map is a work in progress. Please contact the IMU/Ocha as soon as possible with any corrections.

Map Disclaimer:
 The boundaries and names shown and the designations used on this map do not imply official endorsement or acceptance by the United Nations.