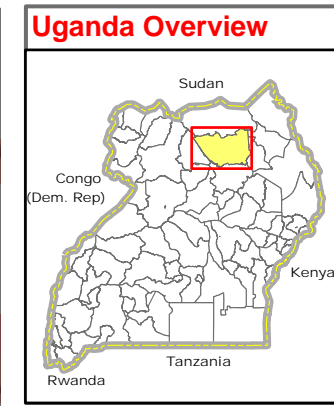
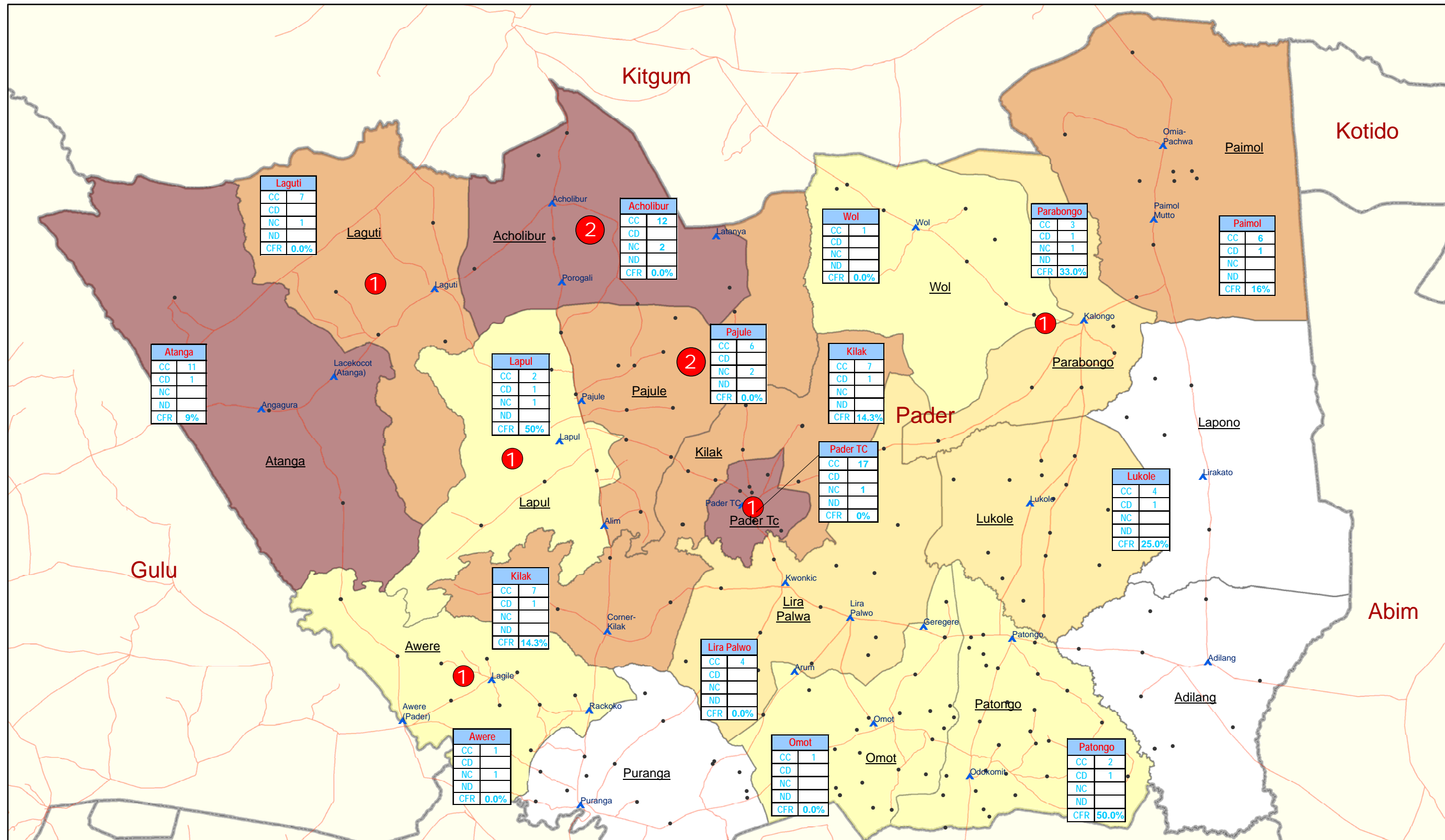


Pader District: Hepatitis E Cases by Sub-County

(Week 48: as of 30 November 2008)



Legend

- ▲ IDP Camp
- IDP Returnee Site
- Motorable Road

Hep E New Cases (week 48)

- 1
- 2

Hep E - Cumulative Cases

- 1 - 2
- 3 - 5
- 6 - 10
- 11 - 17

- Sub-County Boundary
- District Boundary
- National Boundary

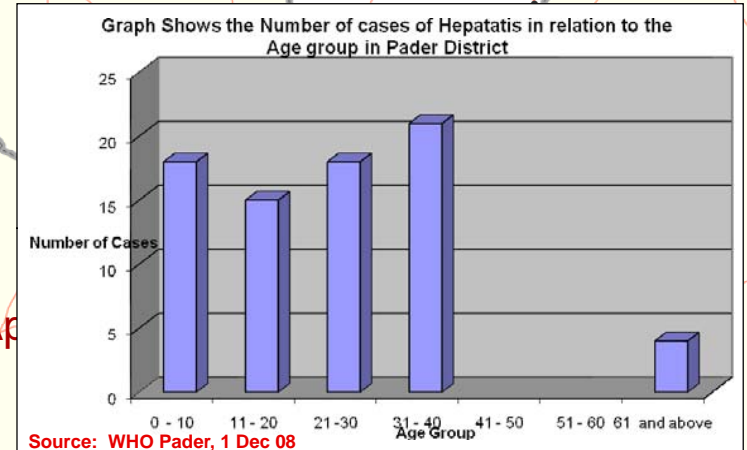
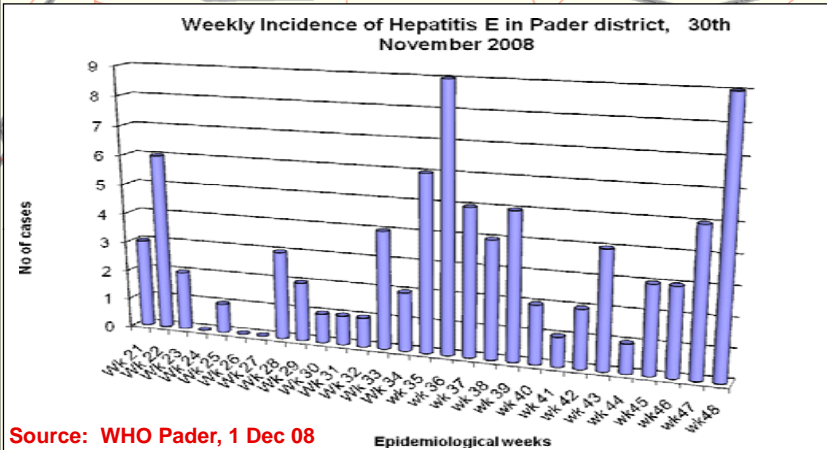
Note:
 Cumulative cases and deaths are recorded since the onset of the epidemic on 21 May 2008. New cases are registered in week 48 (24-30 Nov 2008).

Data Sources:
 Admin Boundaries - UBOS 2006
 Road Network - FAO
 IDP Camp/Settlements - Humanitarian Agencies in Pader Districts.
 Thematic - WHO Pader - 1 Dec 2008

Hep E cases are updated by WHO office in Pader. Please contact WHO-Pader directly for details information.

This map is a work in progress. Please contact the IMU/OCHA as soon as possible with any corrections.

Map Disclaimer:
 The boundaries and names shown and the designations used on this map do not imply official endorsement or acceptance by the United Nations.



Hep E Information		Total
CC	Cumulative Cases	84
CD	Cumulative Deaths	7
NC	New Cases (week 48)	9
ND	New Deaths (week 48)	0
CFR	CFR (week 48)	8.4%

